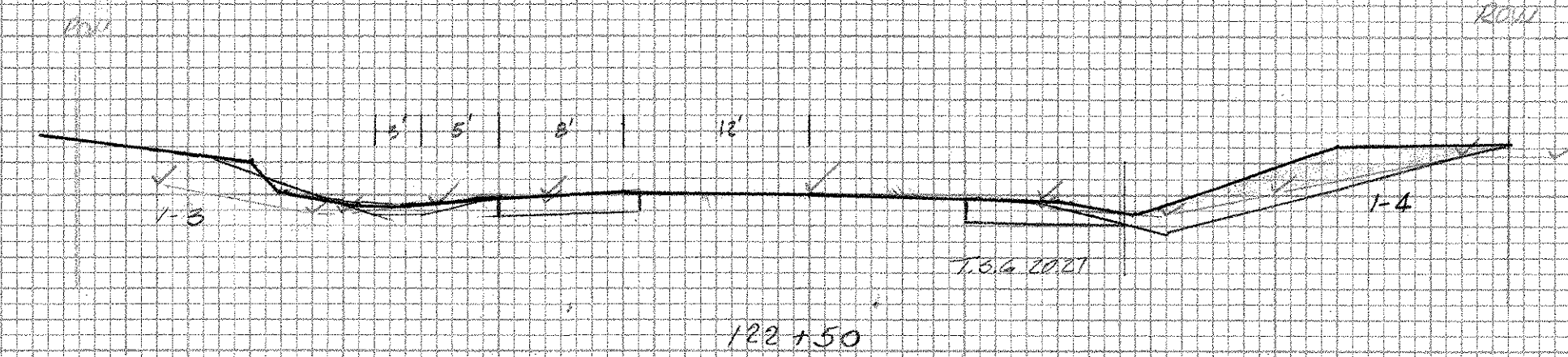


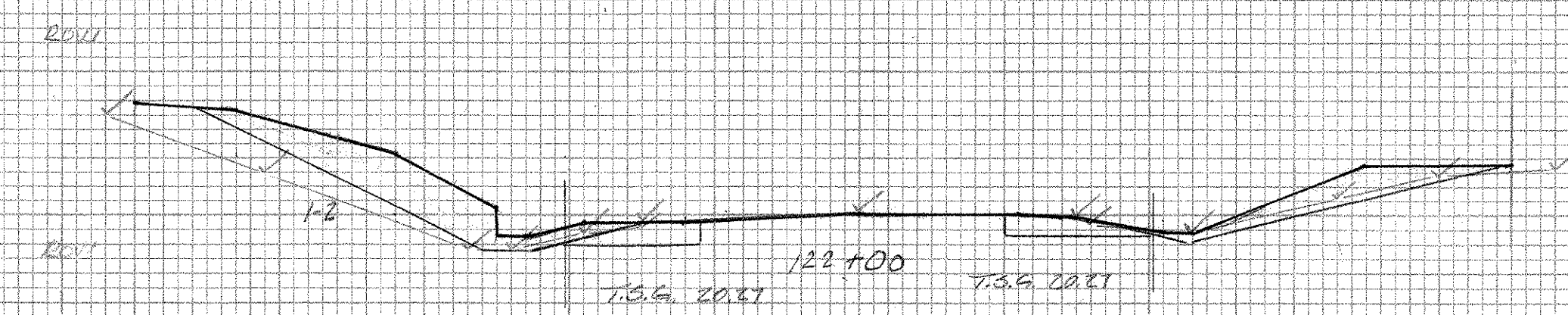
DATE _____ BY _____
 SURVEYED _____ PLOTTED _____
 ORIGINAL SURVEY NOTE BOOK NO. _____
 AREAS CHECKED _____

DATE _____ BY _____
 SURVEYED _____ PLOTTED _____
 ORIGINAL SURVEY NOTE BOOK NO. _____
 AREAS CHECKED _____



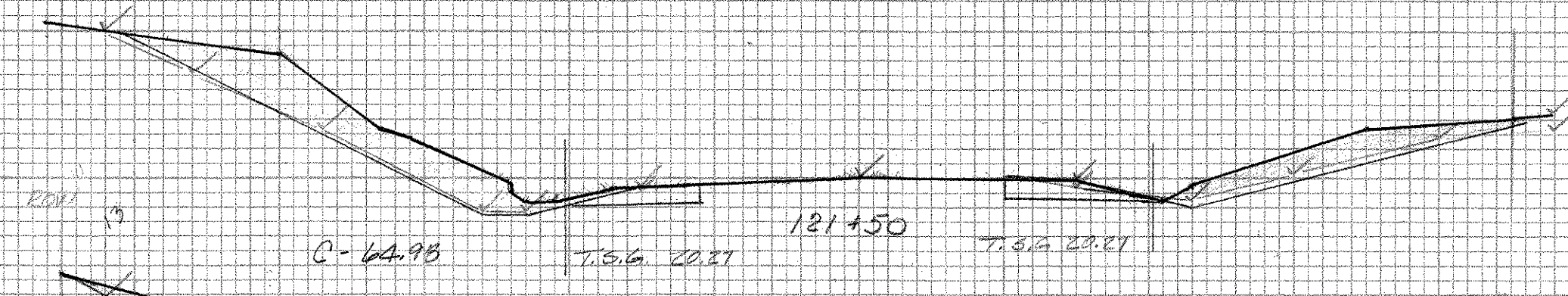
EARTH

21.0	498.7
22.0	498.7
30.0	500.8
40.0	502.8
45.0	503.2
50.0	503.0
21.0	498.7



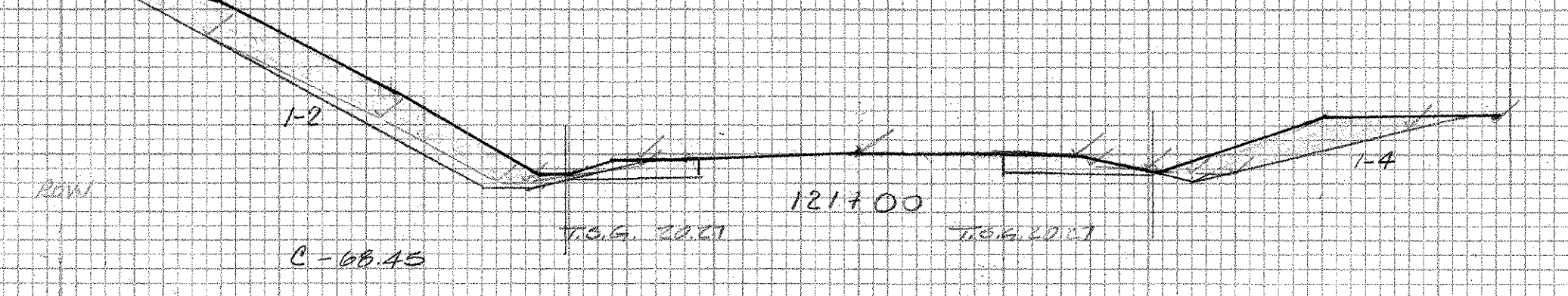
EARTH

23.0	498.6
30.0	500.2
40.0	502.7
45.0	503.5
50.0	503.5
23.0	498.6



EARTH

21.0	498.6
25.0	498.5
30.0	500.8
40.0	502.7
45.0	503.1
50.0	503.5
21.0	498.6



EARTH

21.0	498.1
25.0	498.1
30.0	499.9
35.0	500.4
40.0	500.7
45.0	500.6
21.0	498.1

EARTH

20.27	497.7
25.0	497.7
26.0	497.7
37.0	503.4
40.0	504.5
51.0	510.0
40.0	503.4
35.0	503.2
25.0	503.0
23.0	498.0
20.27	498.2
20.27	498.0

EARTH

20.27	498.0
24.0	497.8
26.0	497.8
40.0	507.0
43.0	507.4
32.0	504.8
25.0	500.6
25.0	498.0
23.0	498.0
20.27	498.2
20.27	498.0

EARTH

20.27	498.5
23.0	498.1
25.0	498.1
38.0	503.0
45.0	503.1
50.0	507.9
35.0	504.5
44.0	510.5
38.0	508.2
28.0	498.5
20.27	498.5

SHOREHAM-BRIDPORT-ADDISON
 F 017-1 (2)
 121+00 - 122+50
 Original Sections