


FINAL SURVEY NOTE BOOK No.	SURVEYED	BY	DATE
	PLOTTED		
	DATE		
	AREAS CHECKED		

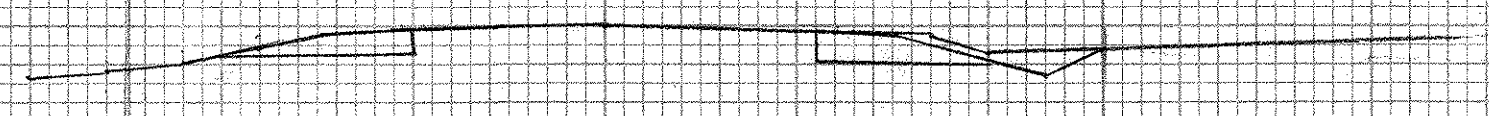
ORIGINAL SURVEY NOTE BOOK No.	SURVEYED	BY	DATE
	PLOTTED		
	DATE		
	AREAS CHECKED		

89

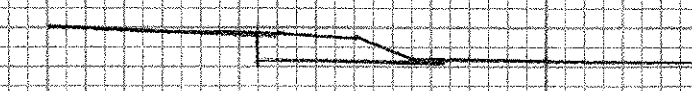
92




89+50




92+00



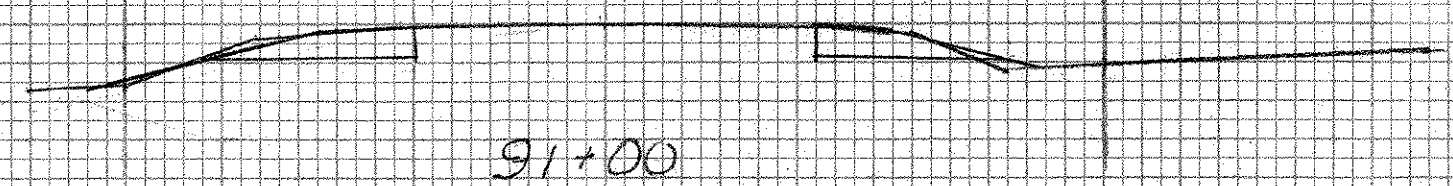
89+00



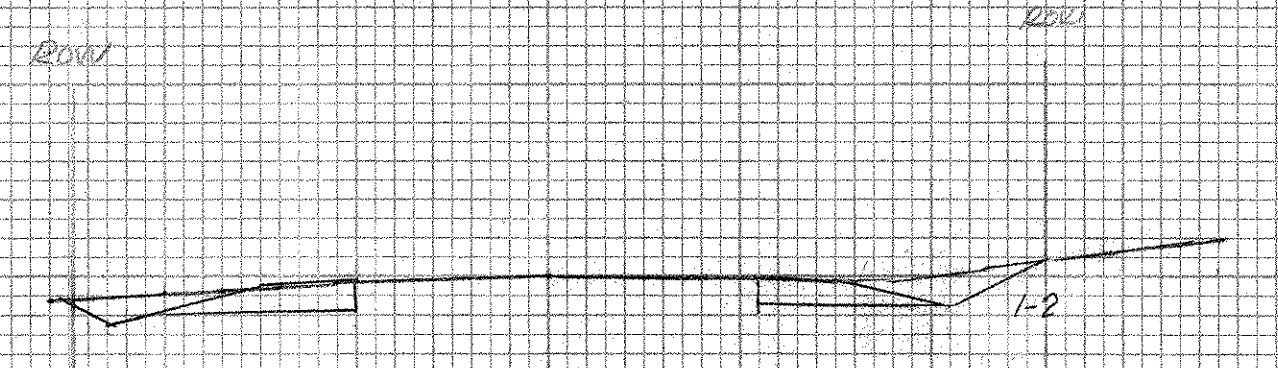
91+50



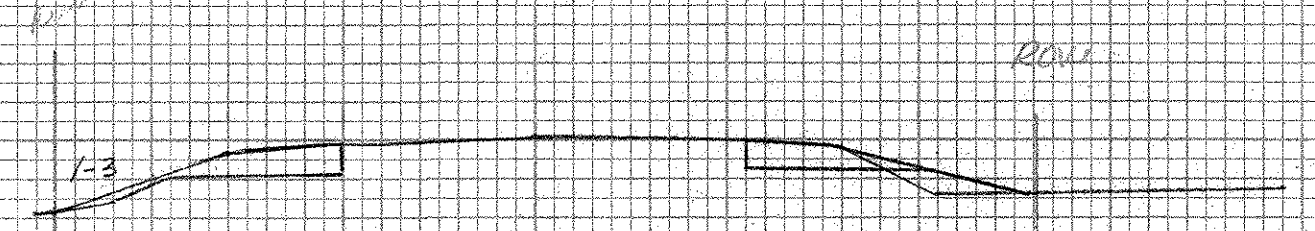
88+50



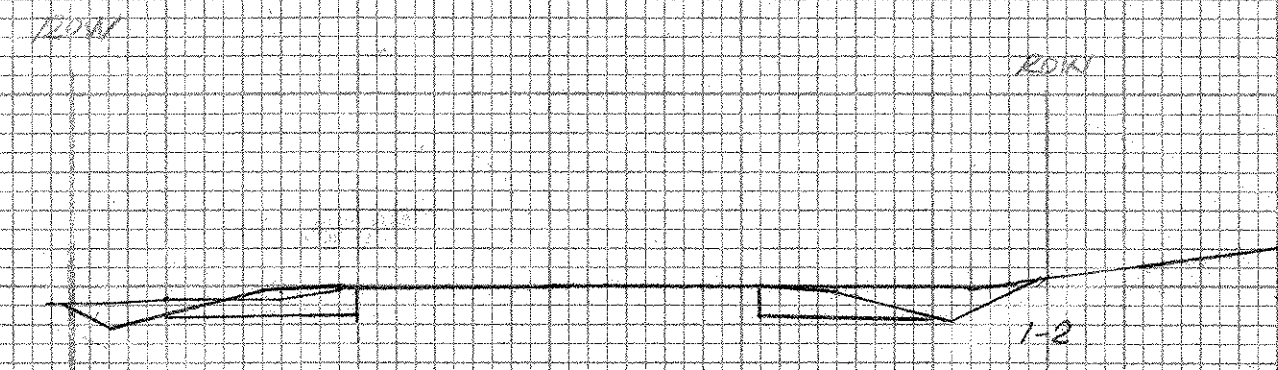
91+00



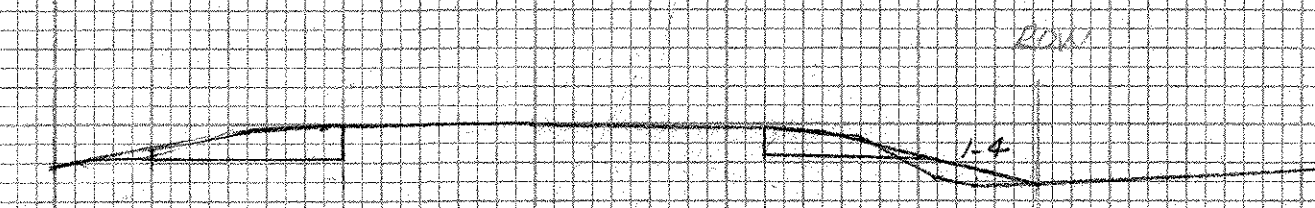
88+00



90+50



87+50



90+00

91

93

SHOREHAM BRIDFORD-ADDISON

FOIT-1(2)

87+50 - 92+00

Original Sections

PLANNING & SURVEYING

SHEET 272-C OF 477