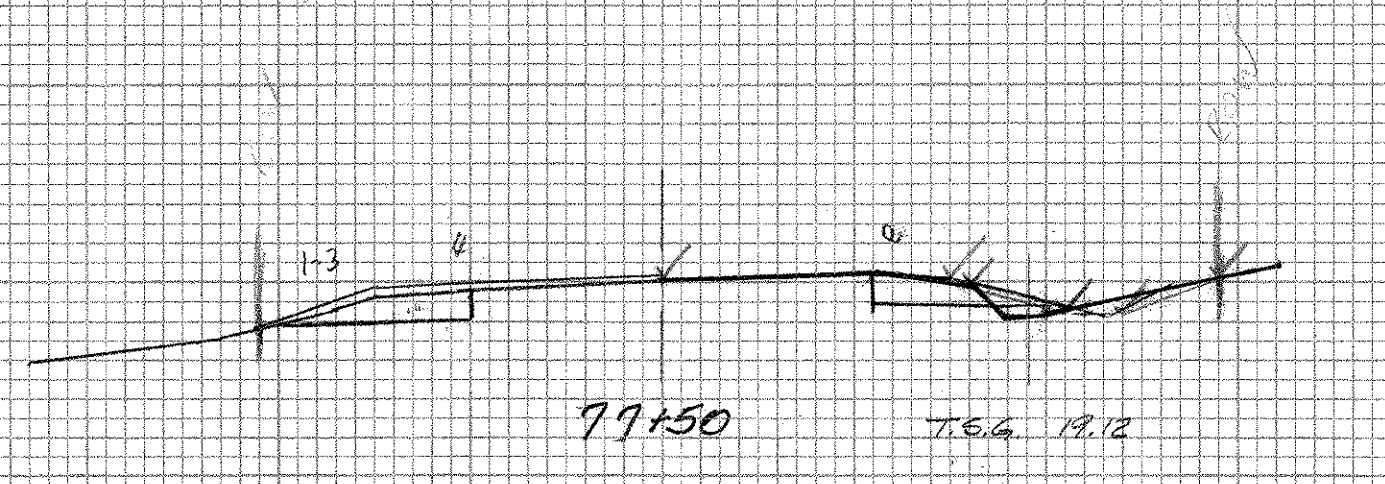


DATE \_\_\_\_\_ BY \_\_\_\_\_  
 ORIGINAL SURVEY NO. \_\_\_\_\_  
 SURVEYED \_\_\_\_\_ PLOTTED \_\_\_\_\_  
 NOTE BOOK \_\_\_\_\_  
 AREA CHECKED \_\_\_\_\_

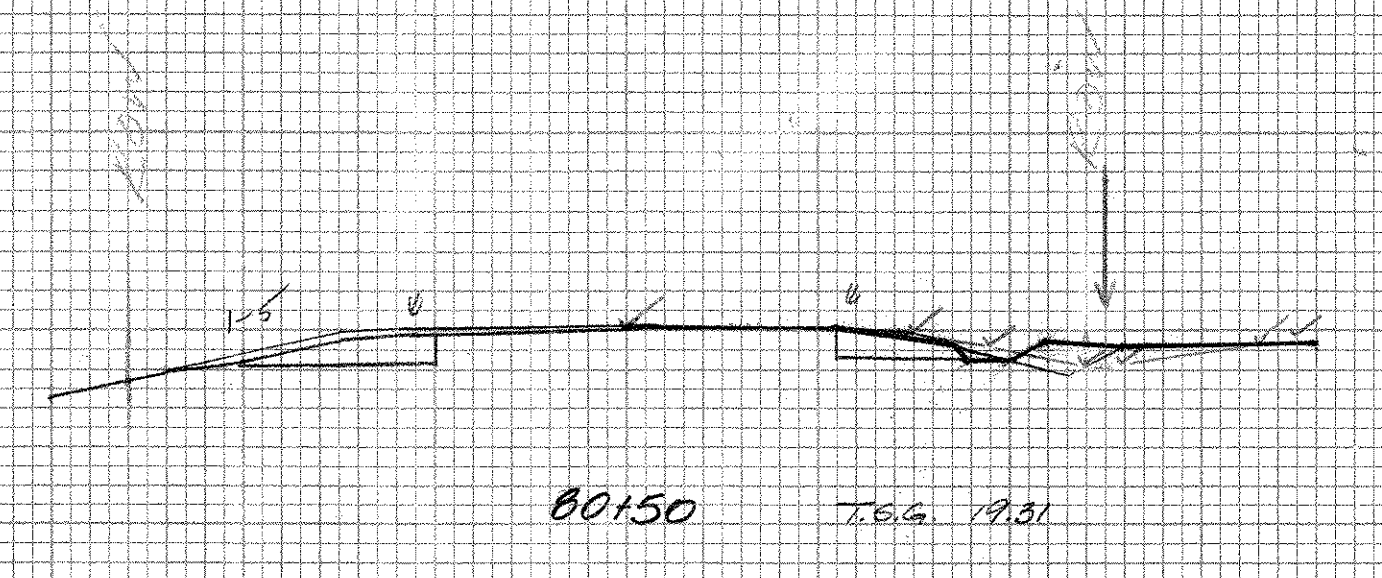
DATE \_\_\_\_\_ BY \_\_\_\_\_  
 ORIGINAL SURVEY NO. \_\_\_\_\_  
 SURVEYED \_\_\_\_\_ PLOTTED \_\_\_\_\_  
 NOTE BOOK \_\_\_\_\_  
 AREA CHECKED \_\_\_\_\_



EARTH

21.0	498.5
24.0	498.4
27.0	500.1
21.0	498.5

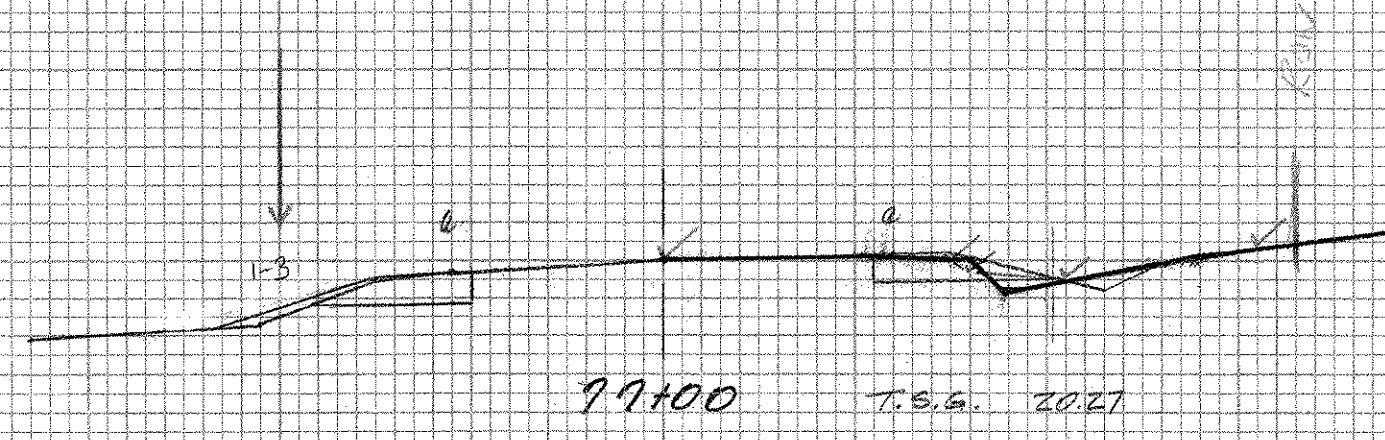
CUT 2.30'



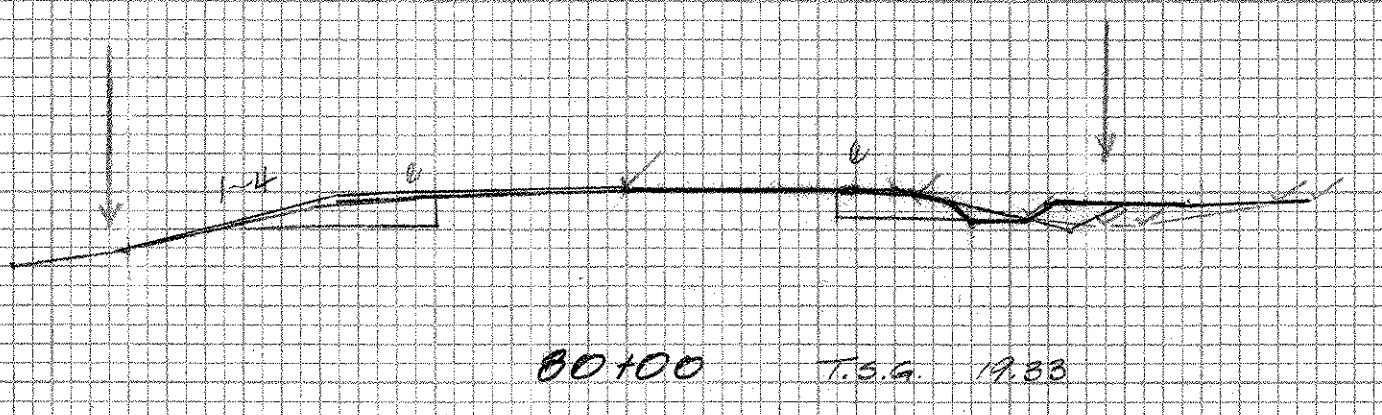
EARTH

22.5	498.0
24.0	498.3
26.0	499.4
26.0	499.2
22.0	499.0
20.5	498.5

CUT 2.05'



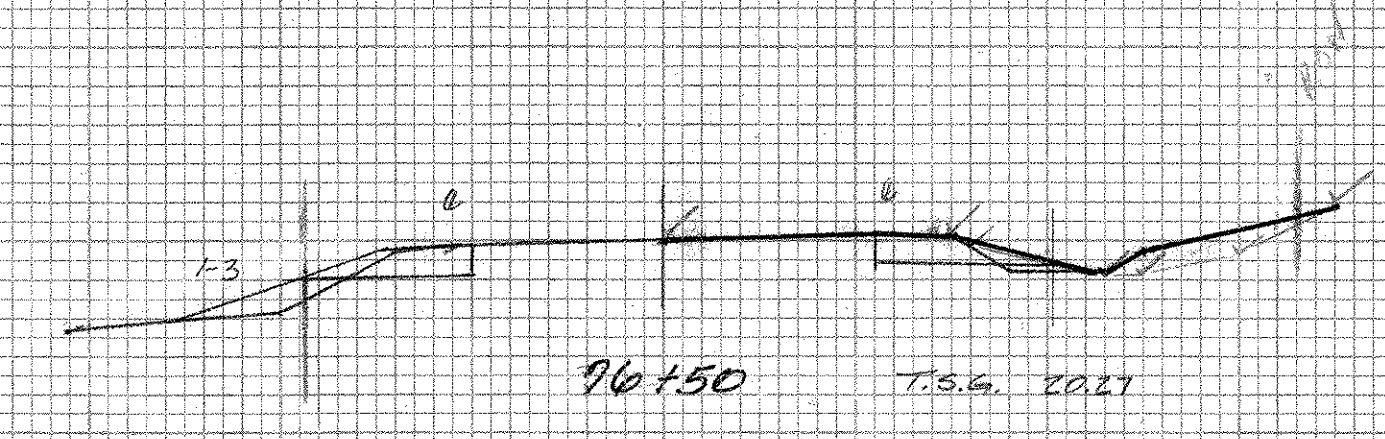
EARTH = 0



EARTH

21.0	498.9
25.0	499.3
27.0	499.2
36.0	499.4
22.0	497.0
21.0	498.9

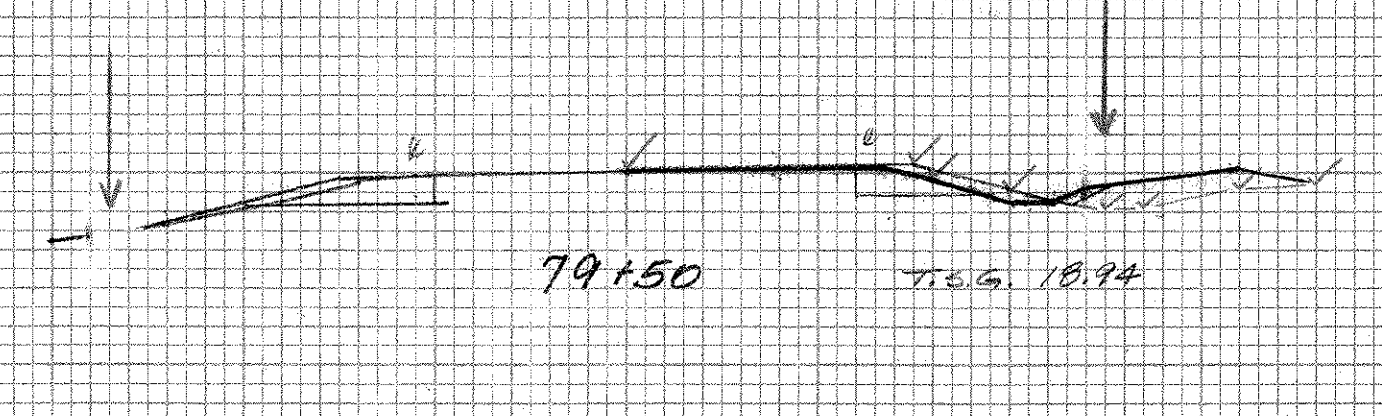
CUT 11.20'



EARTH

23.0	498.1
25.0	498.2
30.0	497.4
35.0	502.1
25.0	499.5
25.0	498.1

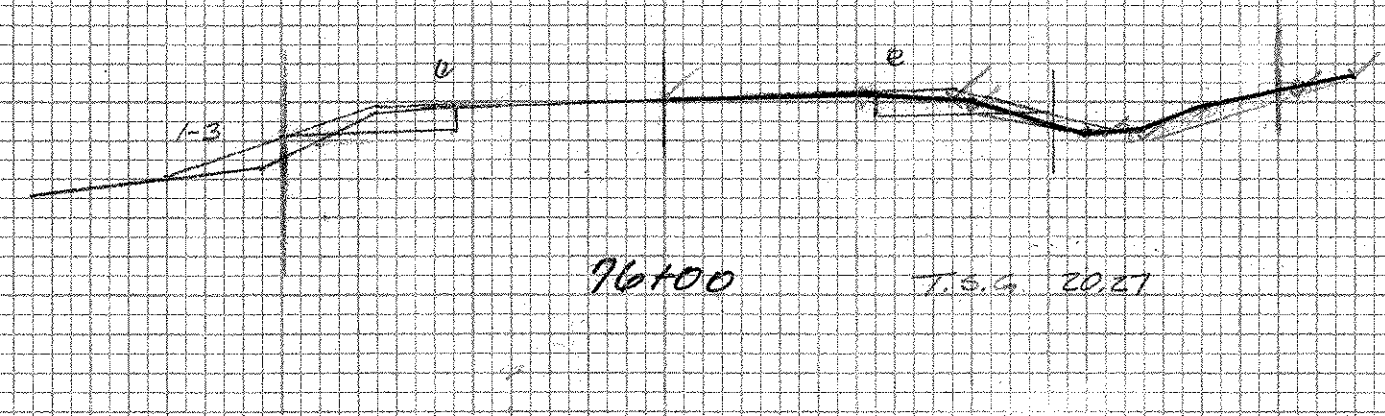
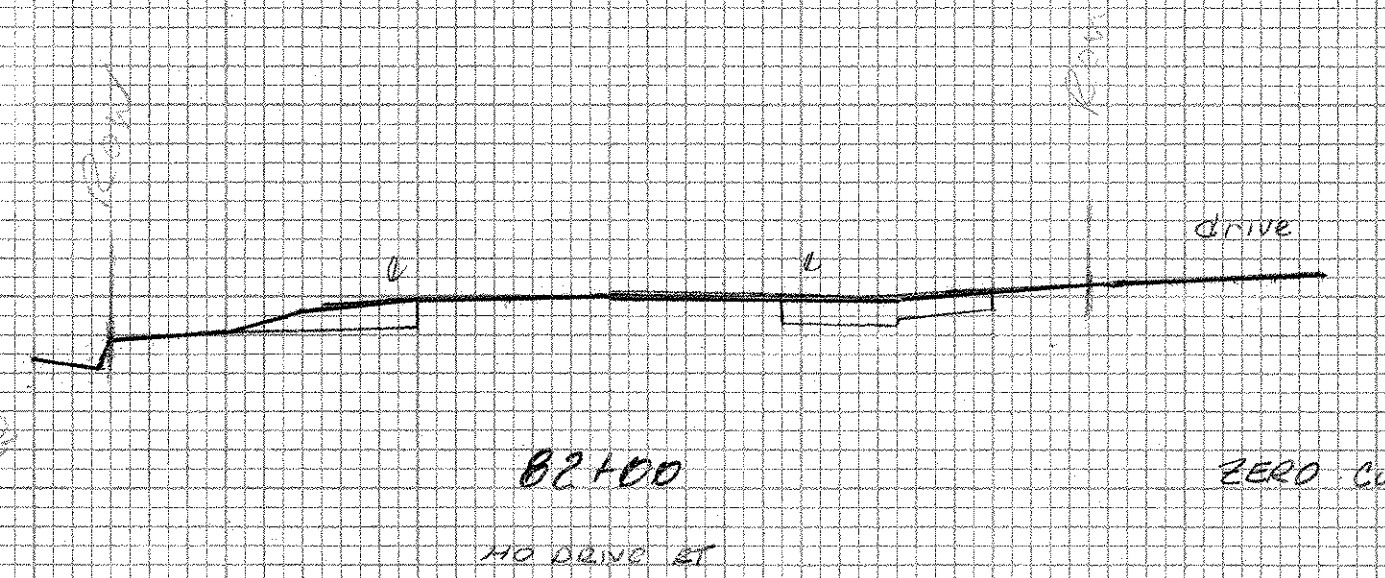
CUT 11.20'



EARTH

22.5	498.5
25.0	498.1
27.0	498.2
33.0	499.2
36.0	499.5
34.0	500.1
24.0	499.3
22.5	498.5

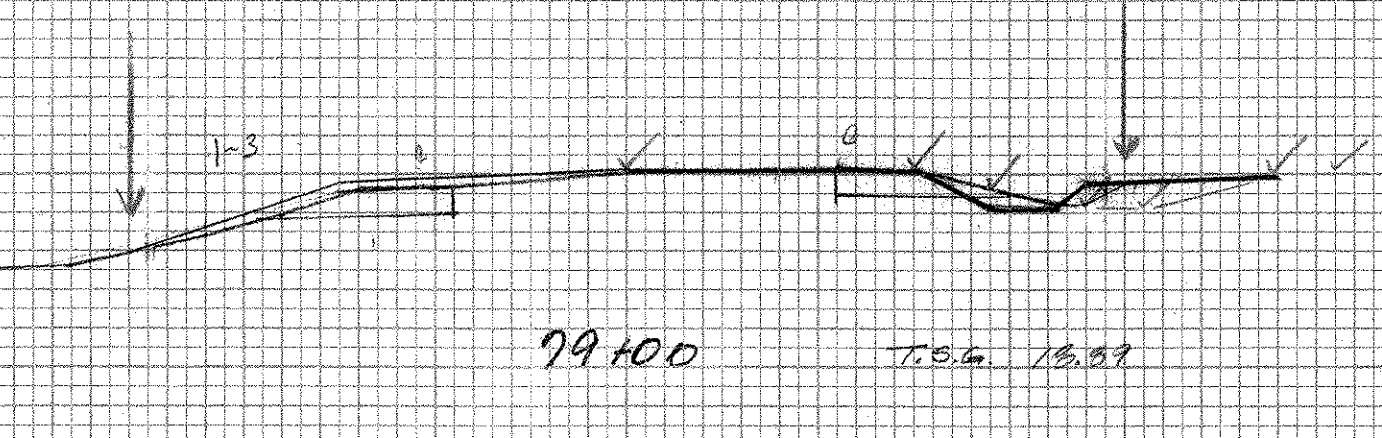
CUT 4.20'



EARTH

22.0	498.2
26.0	498.2
25.0	498.0
35.0	500.2
36.0	501.3
28.0	499.5
25.0	499.0
22.0	498.2

CUT 7.70'



EARTH

24.5	498.3
24.0	498.3
27.0	498.3
34.0	500.0
24.0	499.0
22.5	498.3

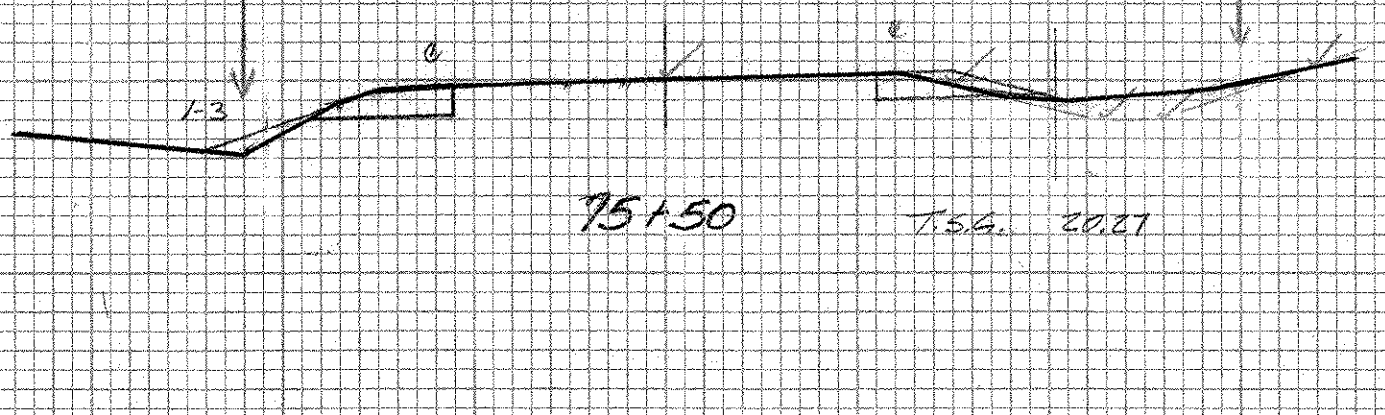
CUT 2.30'



EARTH

22.27	498.2
24.0	498.4
24.0	498.5
30.0	500.0
21.0	499.5
22.27	498.4

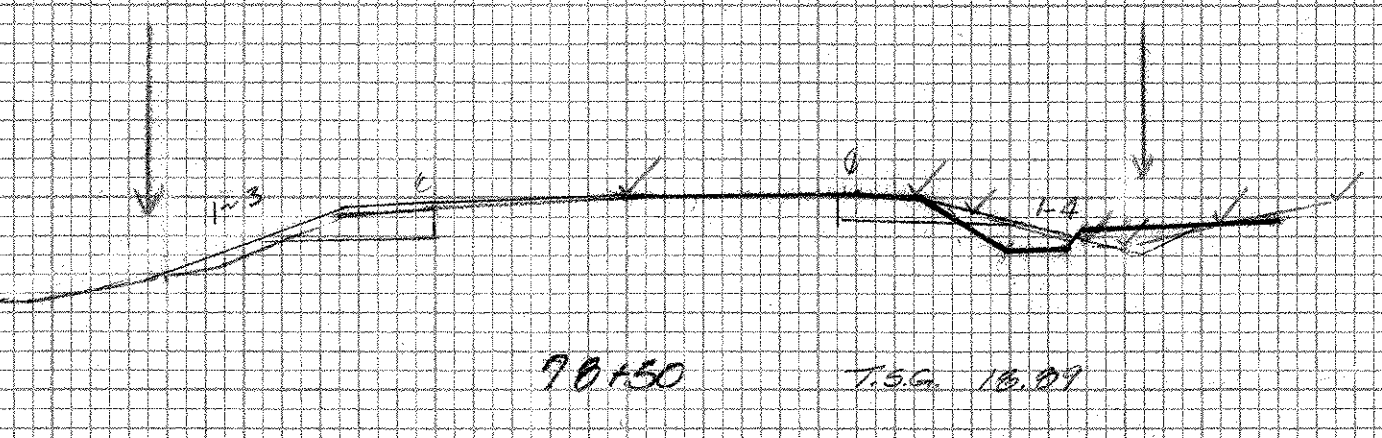
CUT 7.50'



EARTH

20.27	498.5
22.0	498.0
24.0	498.1
32.0	500.7
24.0	499.7
20.27	499.0
20.27	498.5

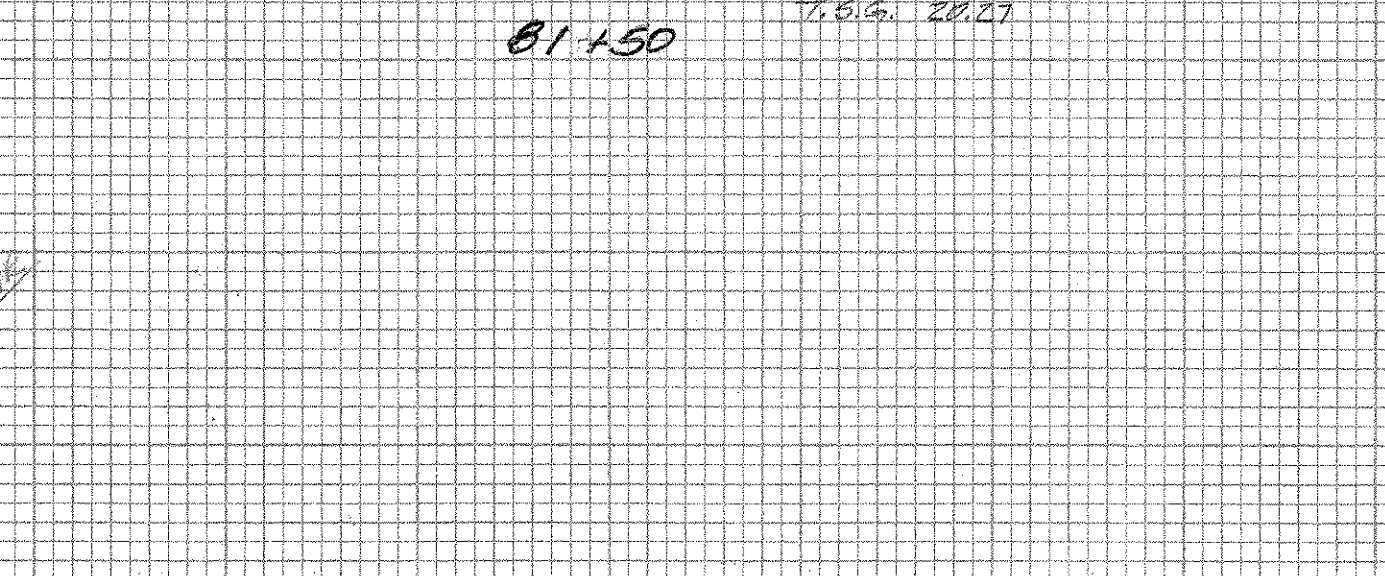
CUT 4.20'



EARTH

23.5	498.0
24.0	499.0
26.0	499.6
31.0	499.8
34.0	500.5
23.5	498.0

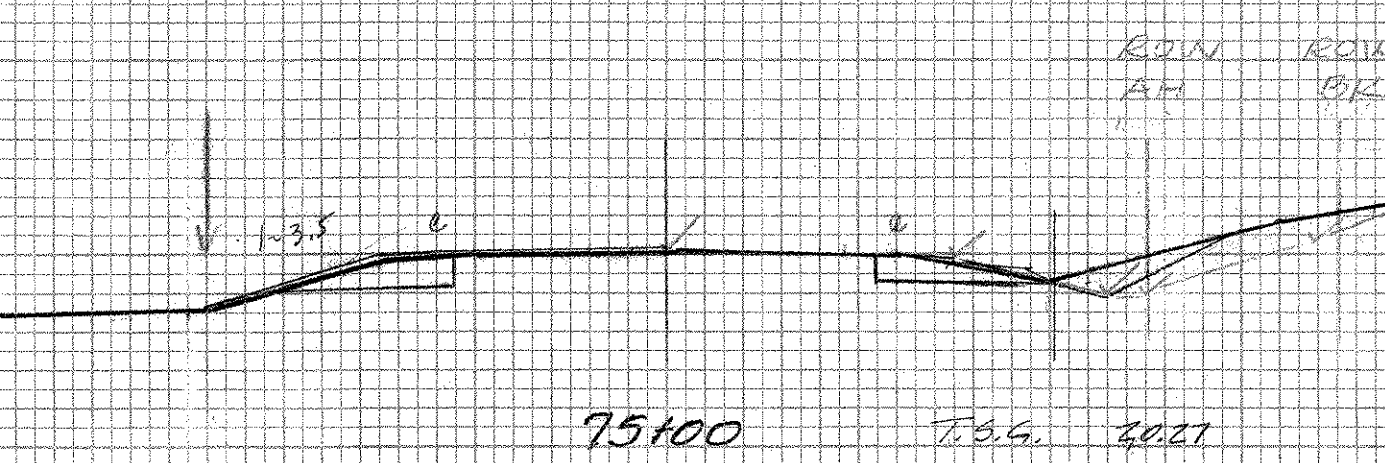
CUT 9.50'



EARTH

22.27	498.9
25.0	498.5
25.0	498.5
32.0	499.4
21.0	499.0
22.27	498.9

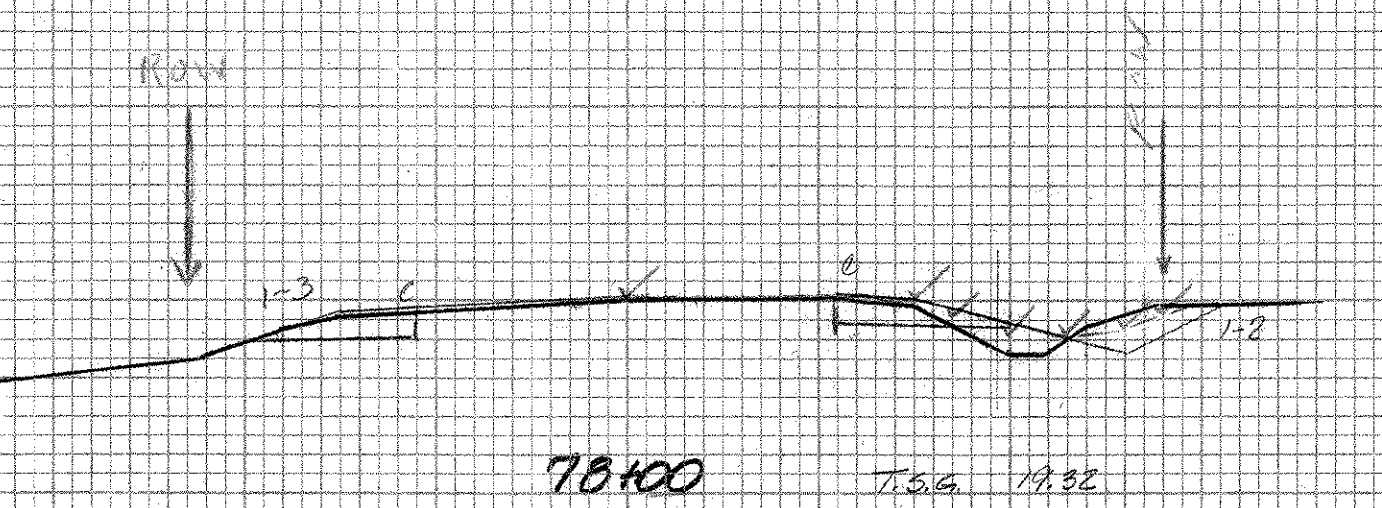
CUT 8.00'



EARTH

20.27	498.5
23.0	498.0
25.0	499.0
34.0	500.10
41.0	503.5
32.0	501.7
20.27	498.6

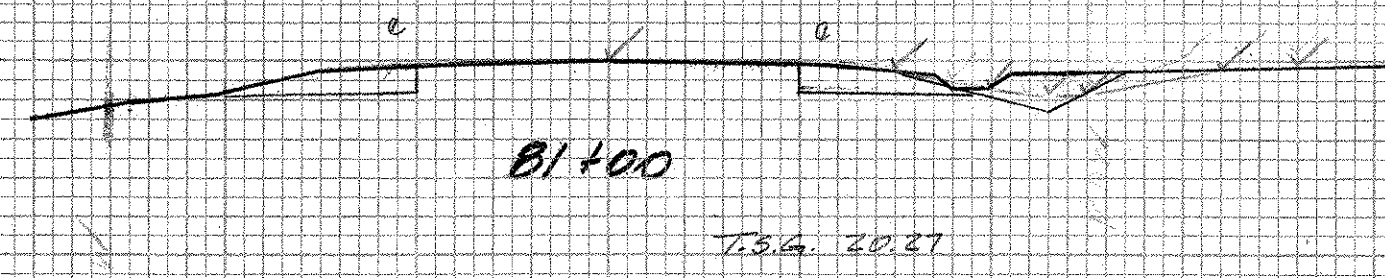
CUT 30.14'



EARTH

25.0	498.1
26.0	498.6
26.0	499.2
28.0	499.5
28.0	499.5
24.0	499.7
23.0	498.1

CUT 6.20'



SHOREHAM BRIDPORT ADLISON  
 F017-1(2)  
 75+00 - 82+00