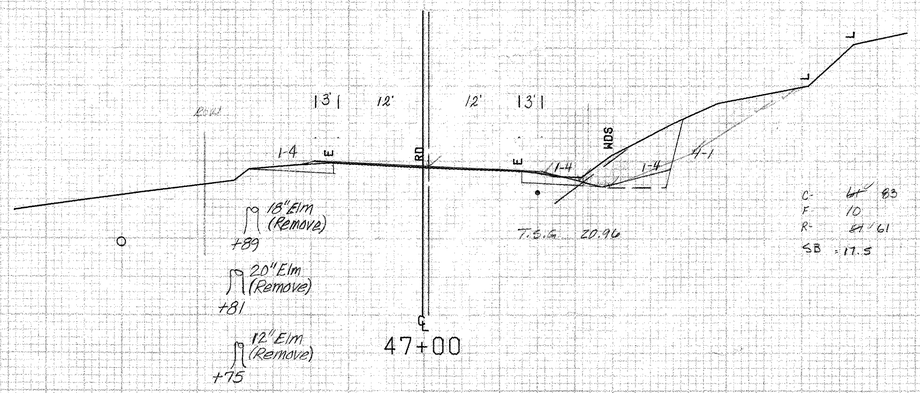

C- ~~61~~ 83
F- 10
R- ~~61~~ 61
SB - 17.5

EARTH

20.96	497.0
24.0	496.7
35.0	501.2
44.0	506.8
47.0	508.8
49.0	510.0
38.4	507.8
24.0	501.0
20.96	498.5
20.96	497.0

490

CUT ~~49.5~~ 101.2

Rock

26 - 497.3
31 - 499.0
33 - 502.2
32 - 497.3
26 - 497.3

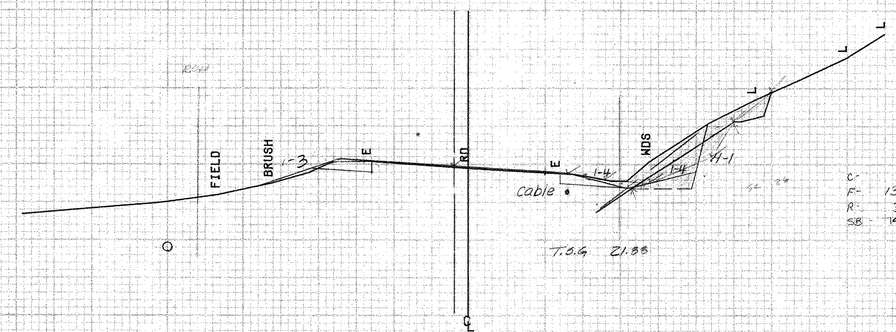

C- ~~46~~ 55
F- 13
R- ~~33~~ 37
SB - 14.5

Rock

23.5	497.0
31.0	497.0
32.0	500.2
34.0	501.0
37.0	505.7
23.5	497.0

EARTH

21.88	497.0
23.5	497.0
37.0	505.7
41.0	506.3
42.0	509.5
26.0	500.4
23.0	498.0
21.88	493.0
21.88	497.0

490

CUT ~~20.5~~ 29.50

46+00 Rt.
End 6" x 54' Underdrain w/ Flushing Basin

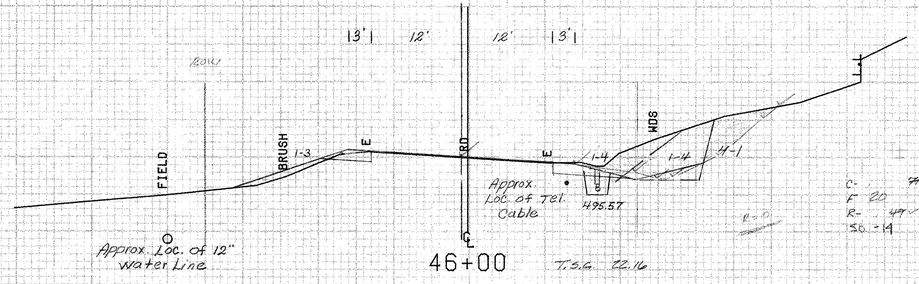

C- ~~74~~ 89
F 20
R- ~~49~~ 51
SB - 14

EARTH

22.16	498.0
23.0	498.1
26.0	497.4
28.0	497.6
34.0	500.4
40.0	505.3
42.0	505.9
36.0	505.8
22.16	500.7
22.16	498.0

500

CUT 71.17 DWG

SHOREHAM MM 4.39 ~ MM 4.52

SCALE 10 FEET

FROM STA. 46+00		TO STA. 47+00	
PROJECT NAME	SHOREHAM-BRIDPORT-ADDISON		
NO.	F017-1(2)	PLOTTED 03/29/84	
SURVEYED BY	FANTONI	03/84	
SHEET 263 OF 420	SHEETS	SHEET 263 OF 477	