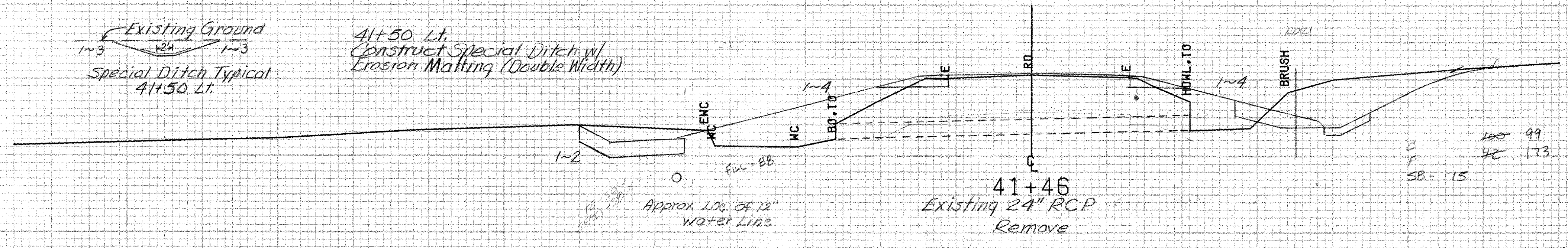


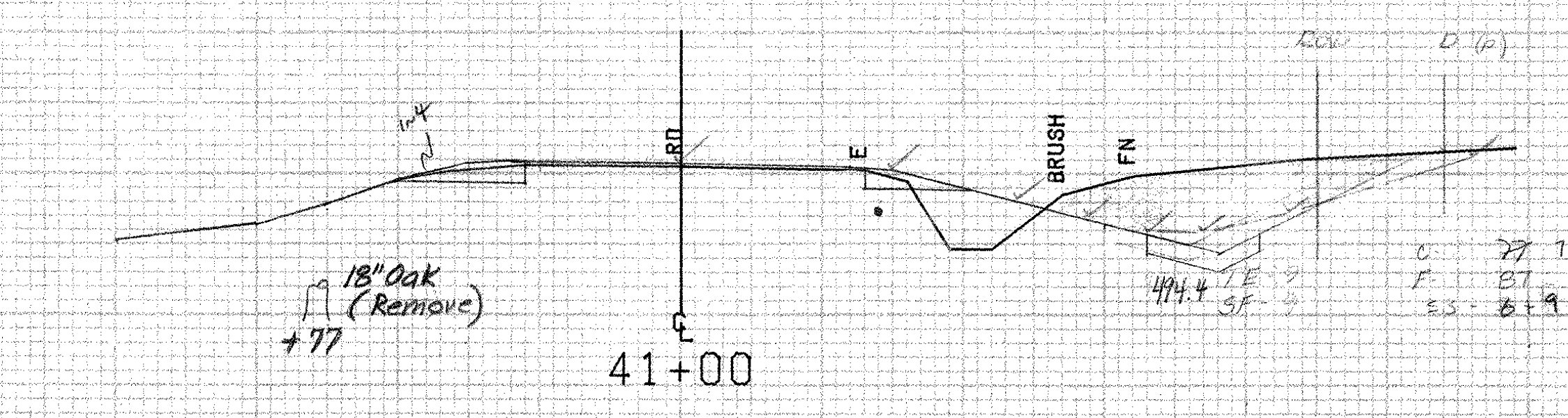
500

33.0	495.4
34.0	495.1
35.0	494.5
36.0	494.3
37.0	493.8
38.0	493.6
39.0	493.1
40.0	492.4



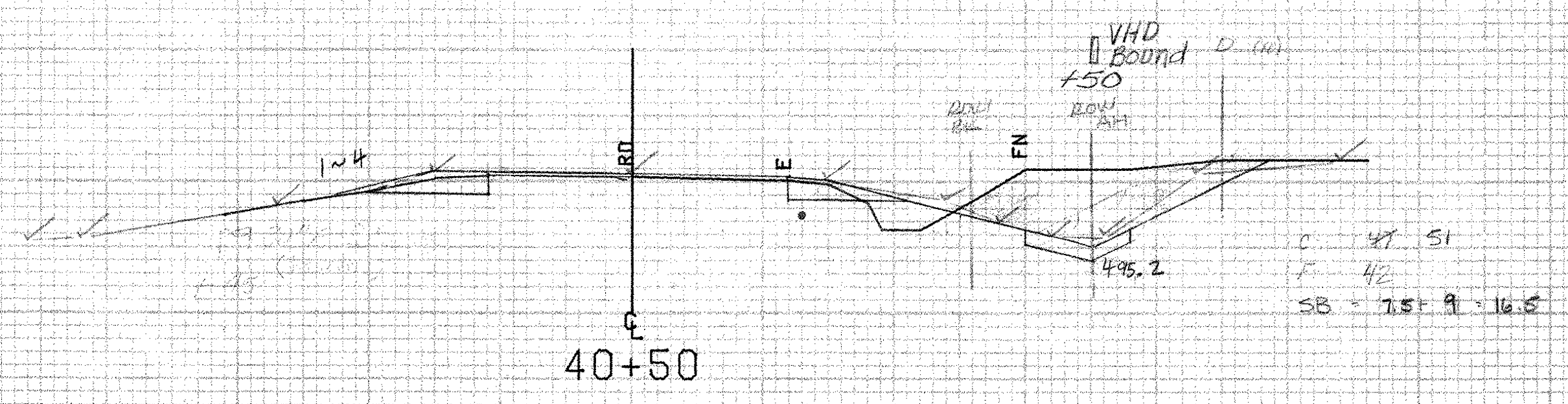
500

39.0	499.9
40.0	499.7
41.0	499.0
42.0	498.7
43.0	498.0
44.0	497.7
45.0	497.0



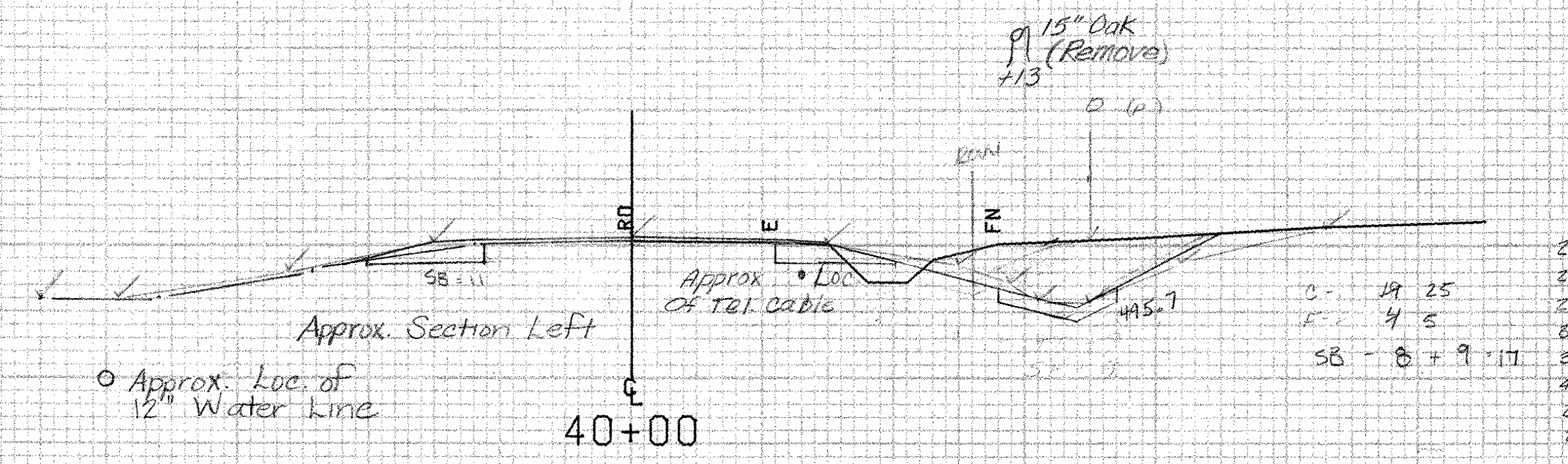
500

26.0	499.9
27.0	499.0
28.0	498.2
29.0	496.0
30.0	497.5
31.0	496.0
32.0	495.9
33.0	495.7
34.0	495.7



500

25.0	497.7
26.0	497.1
27.0	496.1
28.0	496.1
29.0	496.4
30.0	496.0
31.0	495.7
32.0	495.7
33.0	495.0
34.0	494.9



500

25.0	499.0
26.0	498.7
27.0	498.3
28.0	497.9
29.0	497.9
30.0	497.0
31.0	496.1
32.0	496.0

39+75 RT ~ 41+25 RT
REMOVE EXISTING FENCE (NON-PART.)

39+75 ~ 41+50 RT
Removing and Resetting Fence
Temporary Barbed Wire Fence (4-Strand)

SHOREHAM MM 4.33 ~ 4.39

FROM STA.	40+00	TO STA.	41+50
PROJECT NAME	SHOREHAM-ADDISON MAIN2		
NO.	F017-1(2)	PLOTTED	Q1/09/85
SURVEYED BY	FANTONI	DEC	1984
SHEET	257 OF 420 SHEETS	SHEET	257 OF 477

SCALE 1" = 10 FEET