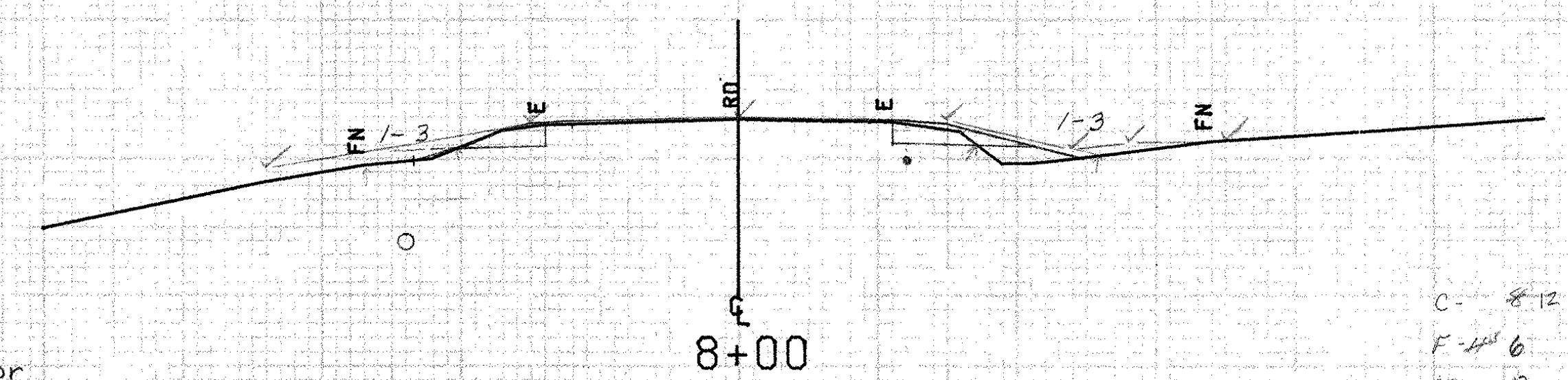


490

C- 11.14  
F- 11.72  
SB- 16

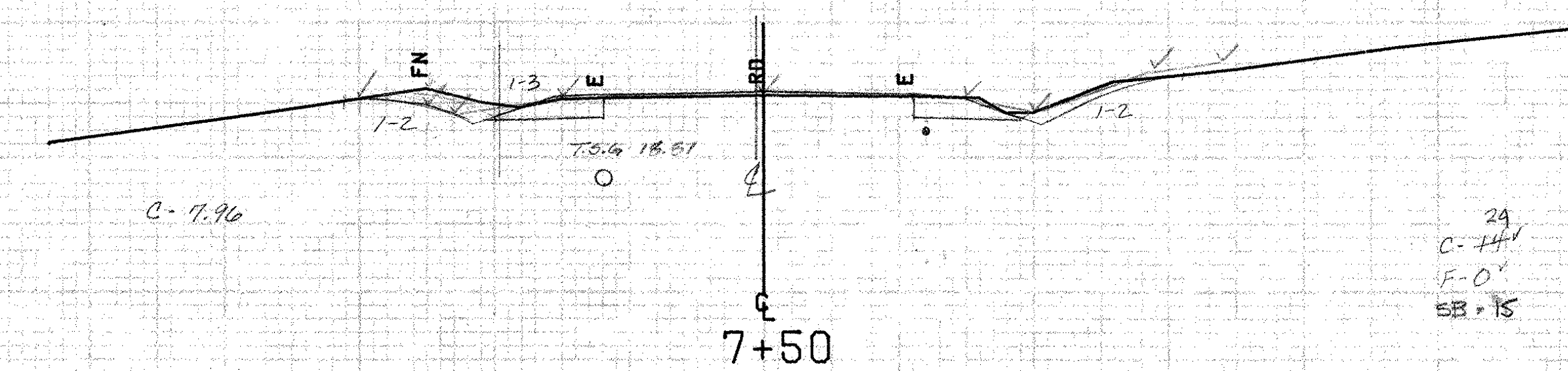
8+30 ~ 8+93 Lt.  
Removal & Disposal of  
Guide Posts



490

C- 8.12  
F- 11.06  
SB- 13

8+00 Lt  
Begin GEOTEXTILE FABRIC for  
Silt Fence



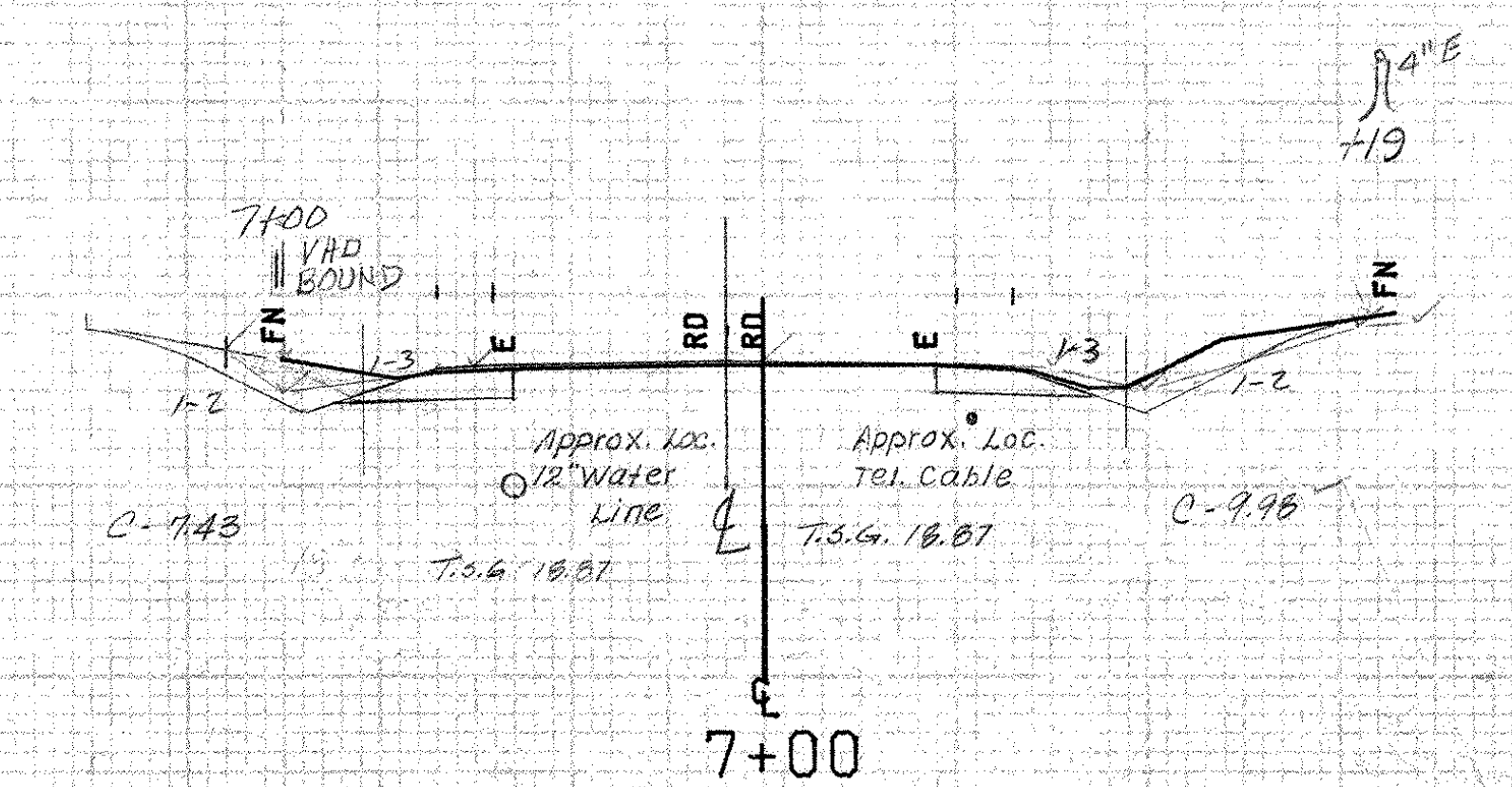
490

C- 7.96  
29  
C- 14.1  
F- 0  
SB- 15

EARTH

19.87	494.0
23.0	493.3
25.0	493.5
30.0	494.5
25.0	495.1
21.0	494.2
19.87	494.0
7.96	

7+15 Lt  
Begin Removing & Resetting Fence  
Begin Temporary Barbed Wire Fence (4-strand)



18.87	495.1
20.0	495.0
24.0	496.9
30.0	496.7
24.0	497.5
18.87	495.1

EARTH

20.87	496.0
20.87	495.3
25.0	494.9
25.0	497.2
20.87	496.0
7.23	

C- 11.27  
F- 0  
SB- 15

REV. DAT. 11+01.35 =  
SURV. DAT. 7+00.00  
EQ = +407.35

SHOREHAM MM 3.73 ~ MM 3.88

FROM STA. 7+00	TO STA. 8+50
PROJECT NAME SHOREHAM-BRIDPORT-ADDISON	
NO. FO17-1(2)	PLOTTED 03/13/84
SURVEYED BY FANTONI	MARCH 84
SHEET 252 OF 422 SHEETS	SHEET 252 OF 477

SCALE 1" = 10 FEET