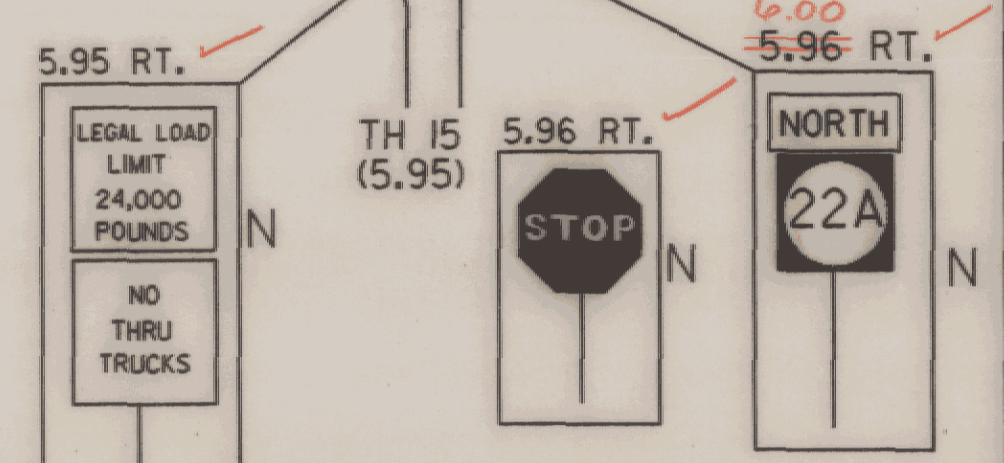
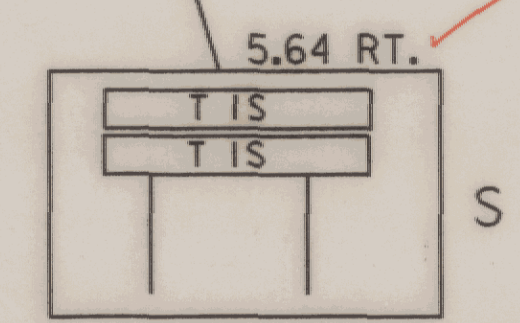

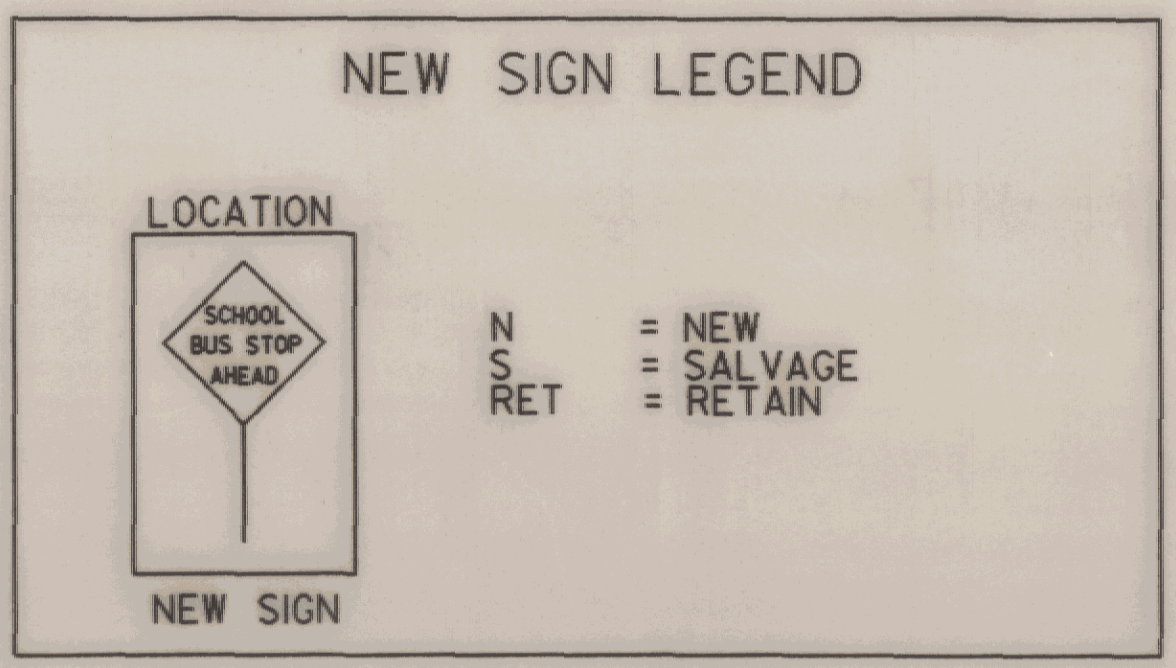



HIDDEN DRIVE AHEAD

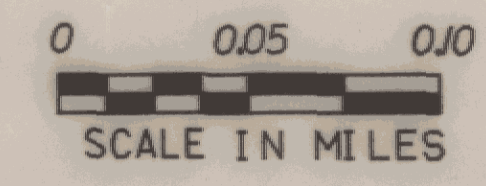
TEMP. 4" YELLOW LINE
 MM 3.70 ~ 3.79 SOLID LT., DASH RT.
 3.79 ~ 3.81 DASH
 3.81 ~ 3.94 DASH LT., SOLID RT.
 3.94 ~ 4.086 SOLID LT. & RT.
 4.094 ~ 4.23 SOLID LT., DASH RT.
 4.23 ~ 4.31 DASH
 4.31 ~ 4.47 DASH LT., SOLID RT.
 4.47 ~ 4.63 SOLID LT. & RT.
 4.63 ~ 4.75 DASH LT., SOLID RT.
 4.75 ~ 5.36 SOLID LT. & RT.
 5.36 ~ 5.44 SOLID LT., DASH RT.
 5.44 ~ 5.57 DASH
 5.57 ~ 5.71 DASH LT., SOLID RT.
 5.71 ~ 5.946 SOLID LT. & RT.
 5.954 ~ 6.00 SOLID LT., DASH RT.

DURABLE LETTER IN WORD MARKING
 TH #7, MM 5.95 LT., "STOP"
 TH #15, MM 5.95 RT., "STOP"
DURABLE 4" WHITE LINE (SEE DETAILS SH*238)
 TH #20, MM 4.09 RT., RADII
 TH #7, MM 5.95 RT., RADII
 TH #15, MM 5.95 RT., RADII

TEMP 4" WHITE LINE
 MM 3.70 ~ 5.94, 12' LT.
 3.70 ~ 4.085, 12' RT.
 4.095 ~ 5.94, 12' RT.
 5.96 ~ 6.00, 12' LT.
 5.96 ~ 6.00, 12' RT.
DURABLE 24" STOP BAR
 TH #20, MM 4.09 RT.
 TH #7, MM 5.95 LT.
 TH #15, MM 5.95 RT.



DATUM
 VERTICAL NGVD 1929
 HORIZONTAL N/A



SHOREHAM NEW SIGNS & PAVEMENT MARKINGS

83B030NSI.PRF DATE PLOTTED 29-DEC-1989
 SURVEYED BY _____ DATE _____
 DRAWN BY L. BULLOCK DATE 3/89
 SQUAD LEADER J. PERKINS
 DESIGN FILE NO. ZG0150,63J83B030.DGN
 PROJ. NAME SHOREHAM-BRIDPORT-ADDISON
 PROJ. NO. F 017-1(2)
 SHEET 198 OF 420 SHEETS