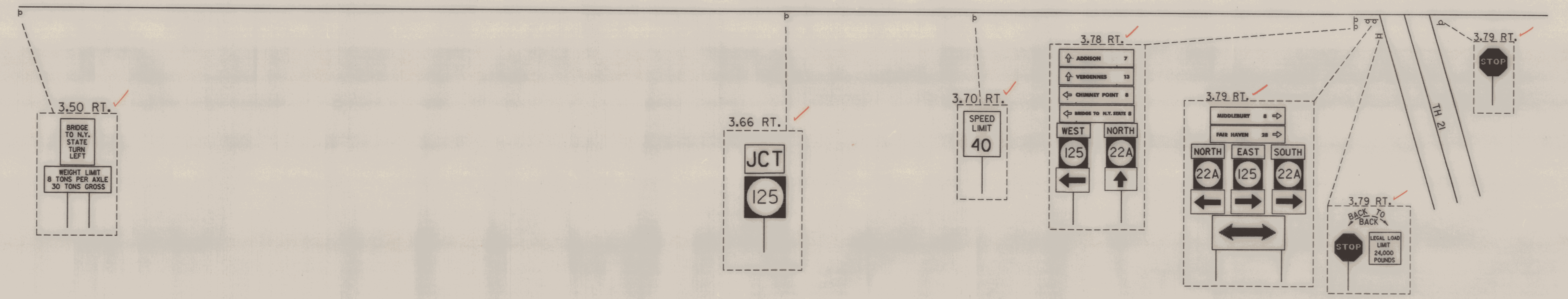
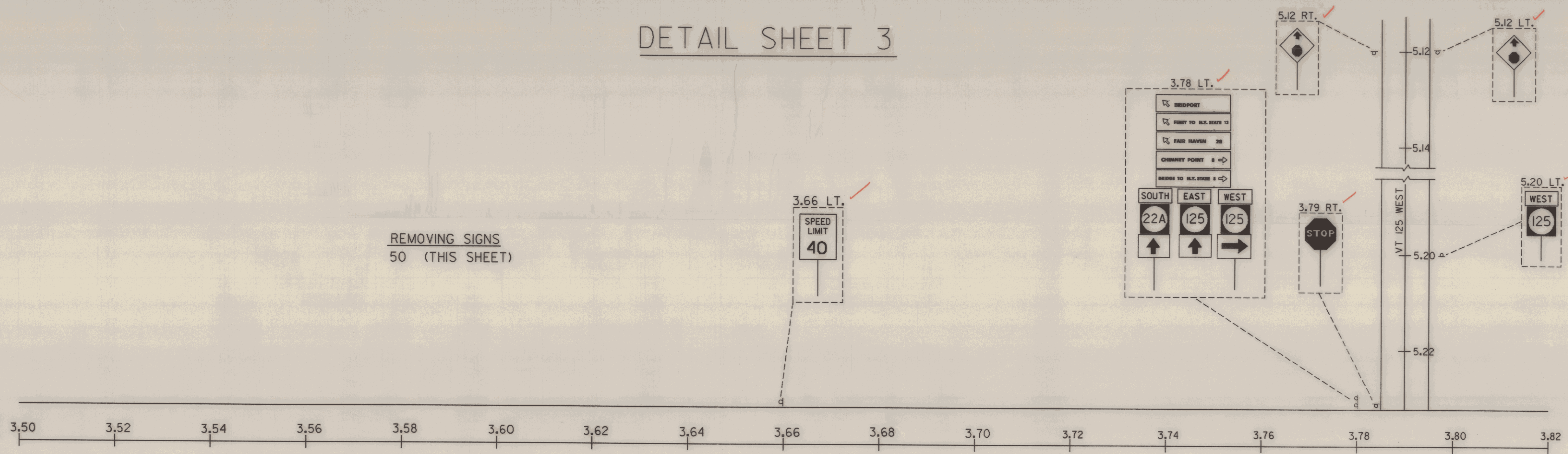


DETAIL SHEET 3


REMOVING SIGNS
50 (THIS SHEET)



ALL SIGNS SHOWN ARE TO BE REMOVED

EXISTING SIGNS
BRIDPORT MM 3.70 ~ 4.00
INTERSECTION OF VT 22A WITH VT 125 WEST AND TH 21

| | |
|------------|-----------|
| DATUM | |
| VERTICAL | NGVD 1929 |
| HORIZONTAL | N/A |



| | |
|---|---------------------------------|
| SURVEYED BY | DATE |
| DRAWN BY <u>L. BULLOCK</u> | DATE <u>3/89</u> |
| SQUAD LEADER <u>J. PERKINS</u> | |
| DESIGN FILE NO. <u>ZG0150,63183B030.DGN</u> | |
| PRF FILE <u>83B030ES8.PRF</u> | DATE PLOTTED <u>29-DEC-1989</u> |
| PROJ. NAME <u>SHOREHAM-BRIDPORT-ADDISON</u> | |
| PROJ. NO. <u>F 017-1(2)</u> | |
| SHEET <u>197</u> OF <u>420</u> SHEETS | |
| SHEET 197 OF 477 | |