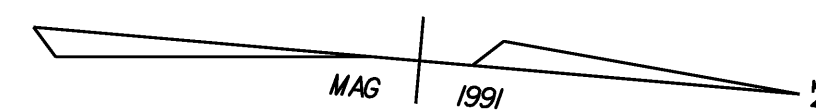


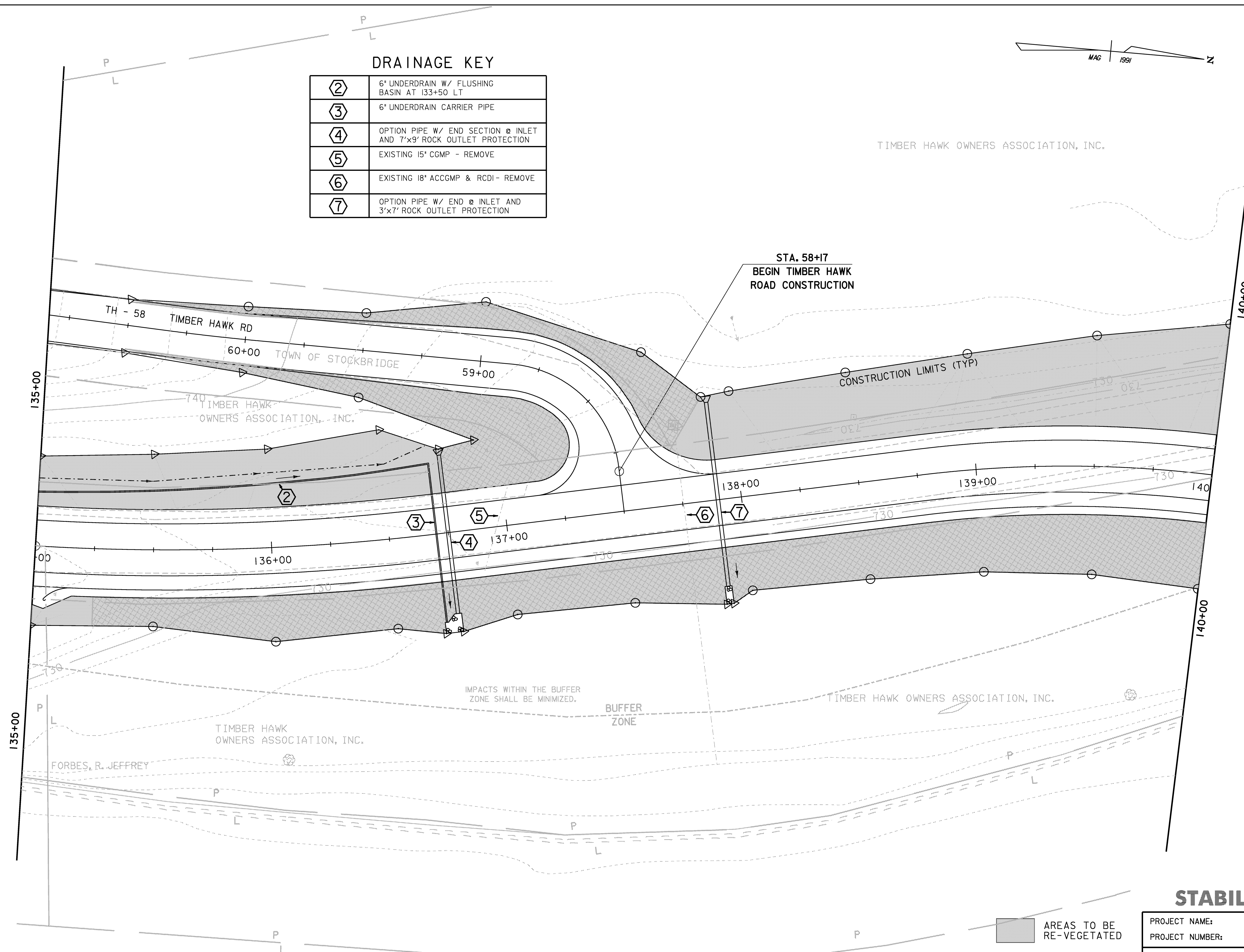
DRAINAGE KEY

②	6" UNDERDRAIN W/ FLUSHING BASIN AT 133+50 LT
③	6" UNDERDRAIN CARRIER PIPE
④	OPTION PIPE W/ END SECTION @ INLET AND 7'x9' ROCK OUTLET PROTECTION
⑤	EXISTING 15" CGMP - REMOVE
⑥	EXISTING 18" ACCGMP & RCDI - REMOVE
⑦	OPTION PIPE W/ END @ INLET AND 3'x7' ROCK OUTLET PROTECTION

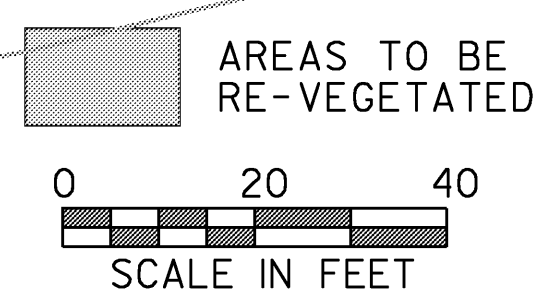


TIMBER HAWK OWNERS ASSOCIATION, INC.

STA. 58+17
BEGIN TIMBER HAWK
ROAD CONSTRUCTION



**EPSC SITE
STABILIZATION PLAN (2)**



PROJECT NAME:	STOCKBRIDGE	PLOT DATE:	06-FEB-2008
PROJECT NUMBER:	BRF 013-4 (21)	DRAWN BY:	J. SALVATORI
FILE NAME:	/78f238/str5/sf238epsbdr	DESIGNED BY:	J. LACROIX
		CHECKED BY:	T. FILLBACH
			SHEET 47 OF 144