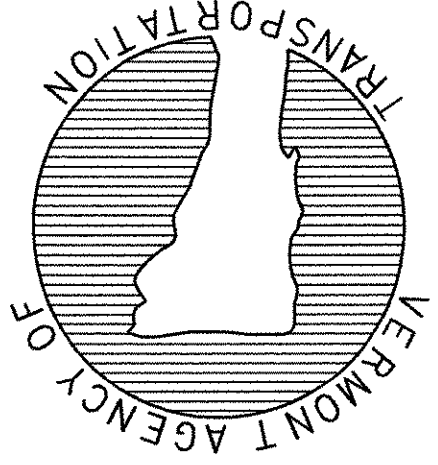
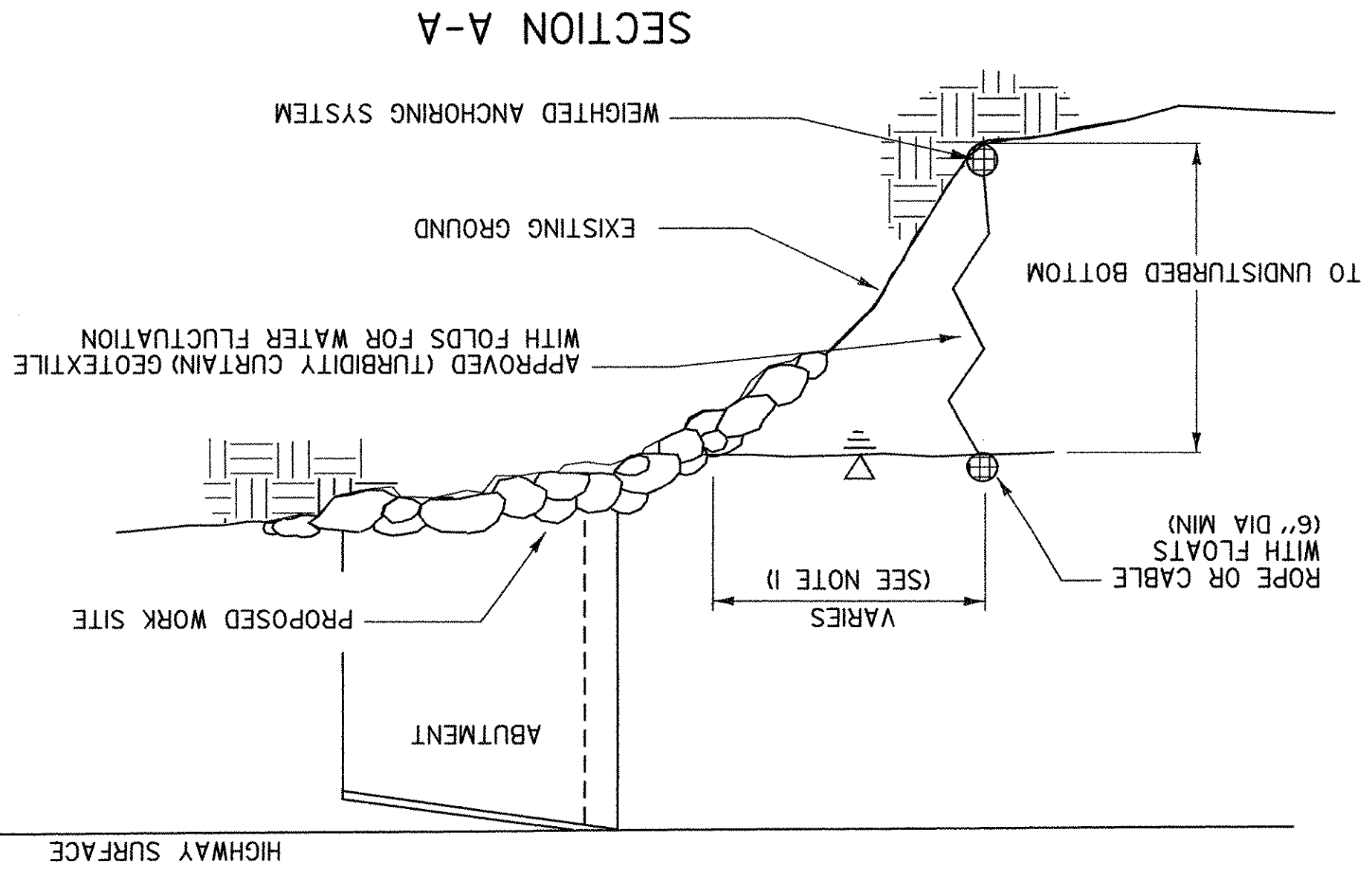
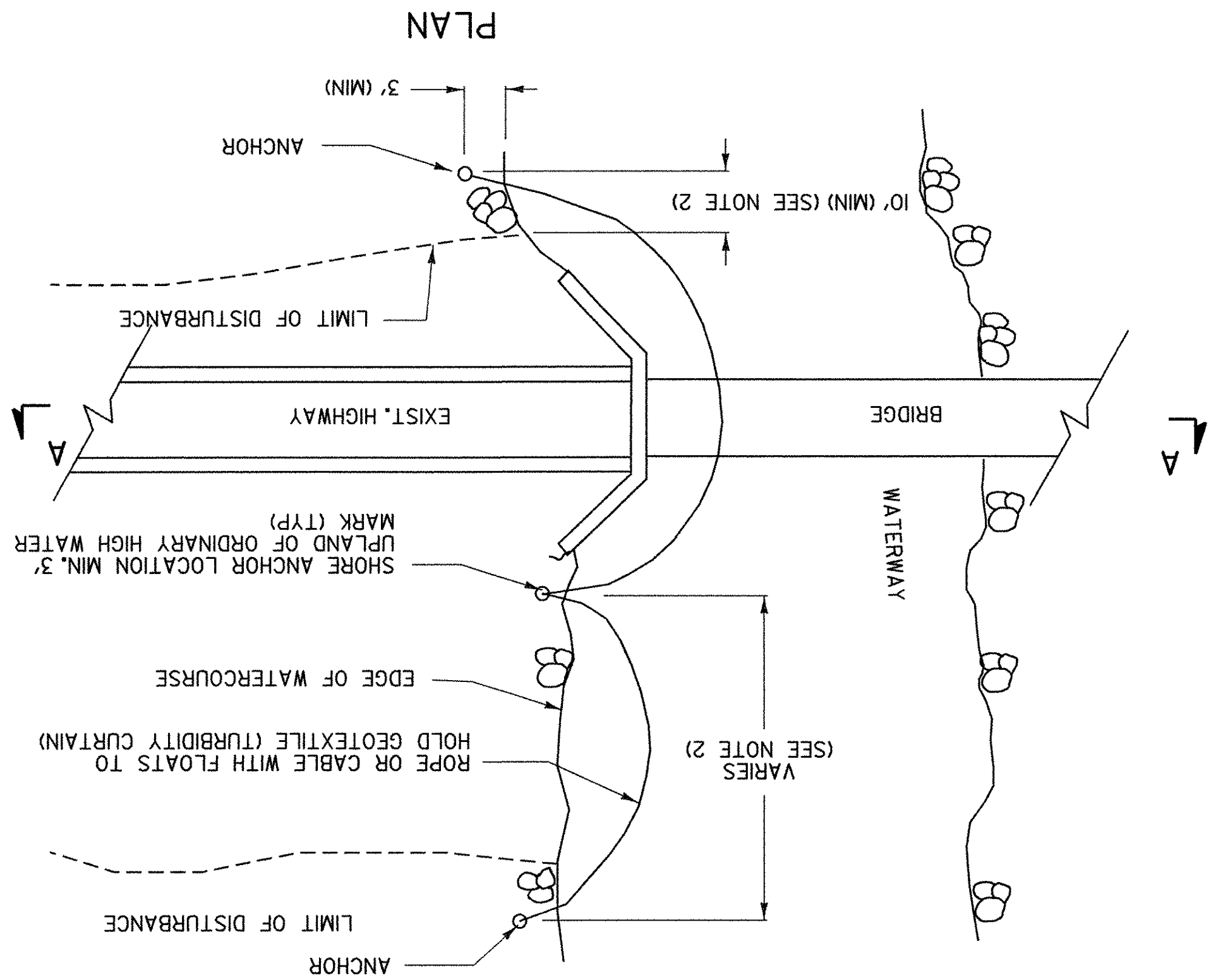


# EROSION PREVENTION & SEDIMENT CONTROL DETAILS TURBIDITY CURTAIN



DETAIL  
 EPSC-6

TURBIDITY CURTAIN - TEMPORARY



- APPLICATION NOTES:**
- A. THE PURPOSE OF A TURBIDITY CURTAIN IS TO SEPARATE WORK AREAS IN OR ADJACENT TO WATERS, TO PREVENT SEDIMENT FROM ENTERING THE WATERS.
  - B. TURBIDITY CURTAIN SHALL NOT BE PLACED ACROSS A FLOWING WATERWAY, OR IN A WATERWAY WITH STREAM VELOCITIES GREATER THAN 1.5 FT./SEC.
  - C. TURBIDITY CURTAIN SHALL NOT BE PLACED AT THE OUTLET OF A CULVERT OR DITCH UNLESS THE VELOCITY DOES NOT EXCEED 1.5 FT./SEC.
  - D. THE DETAIL DEPICTS WORK AT A BRIDGE LOCATION, BUT TURBIDITY CURTAIN MAY BE APPLIED AT OTHER LOCATIONS.
- GENERAL NOTES:**
1. THE TURBIDITY CURTAIN SHALL BE PLACED AS CLOSE TO THE WORK AS POSSIBLE WITHOUT INTERFERING WITH CONSTRUCTION OPERATIONS.
  2. THE TURBIDITY CURTAIN SHALL BE A MAXIMUM OF 100 FEET LONG BETWEEN ANCHORS. LAST SECTION SHALL TERMINATE A MINIMUM OF 10 FEET BEYOND THE LIMIT OF DISTURBANCE.
  3. THE CONTRACTOR SHALL MONITOR THE TURBIDITY CURTAIN, TAKING INTO ACCOUNT WEATHER PATTERNS AND PREVAILING WIND DIRECTIONS THAT MAY AFFECT WATER LEVELS, VELOCITY AND MOVEMENT OF THE TURBIDITY CURTAIN.
  4. THE TURBIDITY CURTAIN SHALL BE REMOVED BY SLOWLY PULLING TOWARD THE SHORE TO MINIMIZE ESCAPE OF SEDIMENTS INTO THE WATERWAY.
  5. THE WEIGHTED ANCHOR SYSTEM SHALL BE A TYPE THAT ALLOWS THE CURTAIN TO CONFORM TO THE CONTOUR ON THE BOTTOM OF THE WATERWAY.
  6. PAYMENT FOR INSTALLATION AND REMOVAL OF THE TURBIDITY CURTAIN SHALL BE MADE UNDER THE GEOTEXTILE FOR FILTER CURTAIN ITEM.
  7. PAYMENT FOR MONITORING TURBIDITY CURTAIN SHALL BE MADE UNDER THE MONITORING EROSION & SEDIMENT CONTROL PLAN ITEM.
  8. PAYMENT FOR MAINTAINING TURBIDITY CURTAIN SHALL BE MADE UNDER THE FIELD MAINTENANCE OF EROSION & SEDIMENT CONTROL PLAN ITEM, UNLESS MAINTENANCE IS REQUIRED DUE TO POOR INSTALLATION PRACTICES.

TURBIDITY CURTAIN