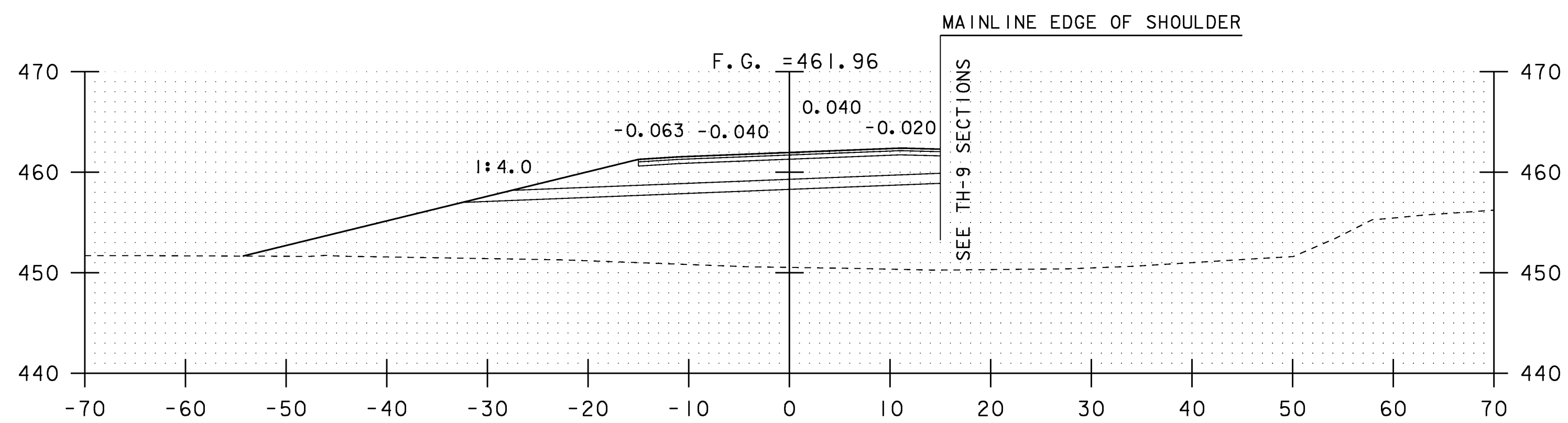
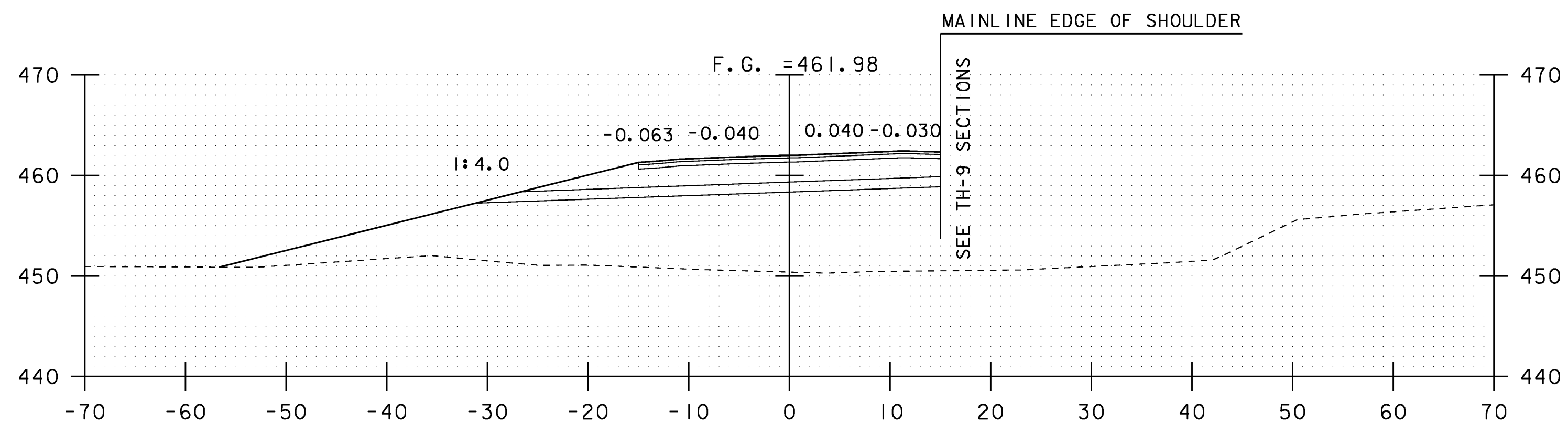


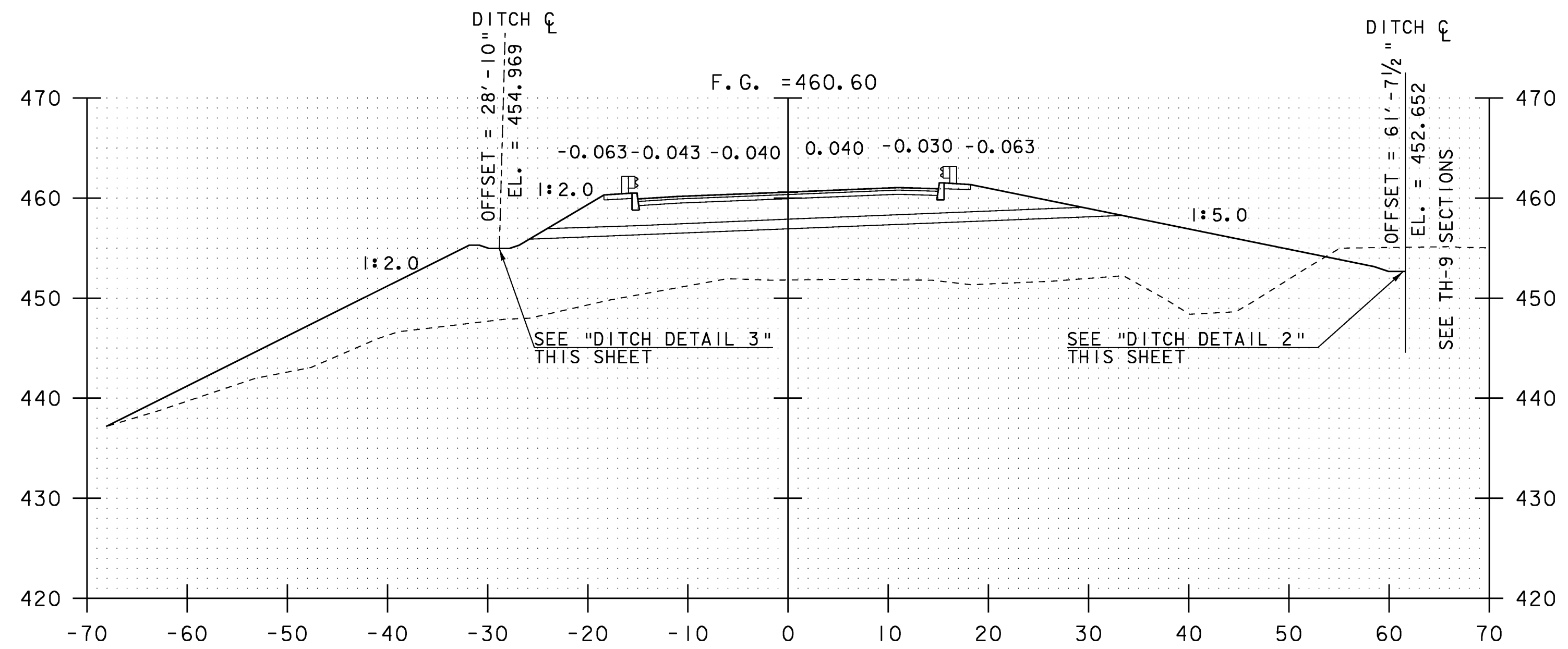
267+50



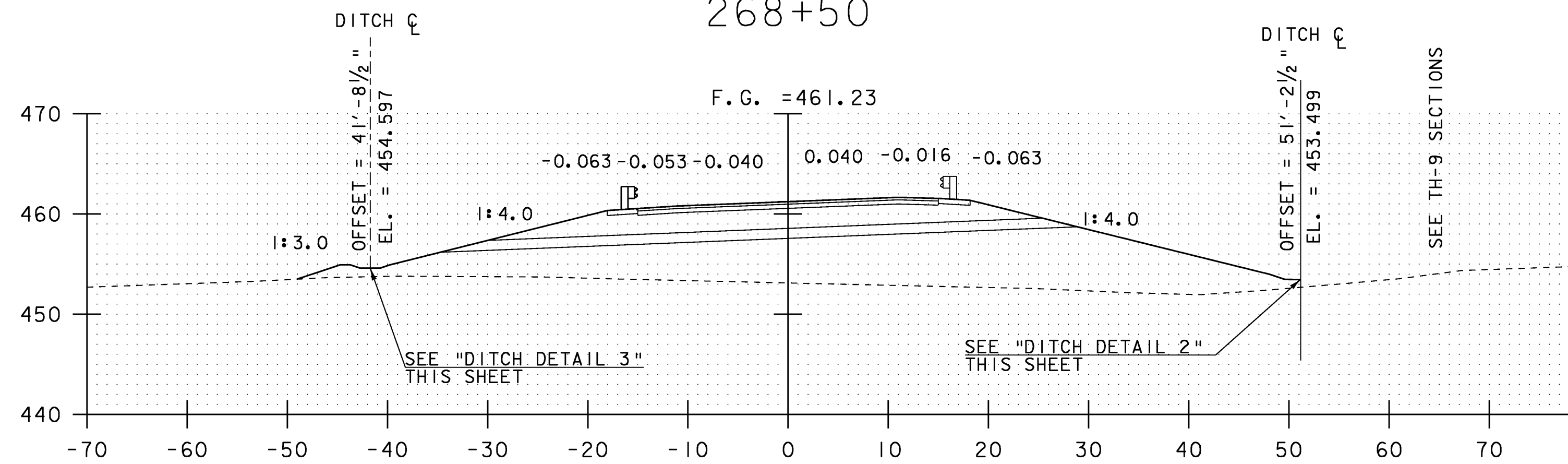
267+00



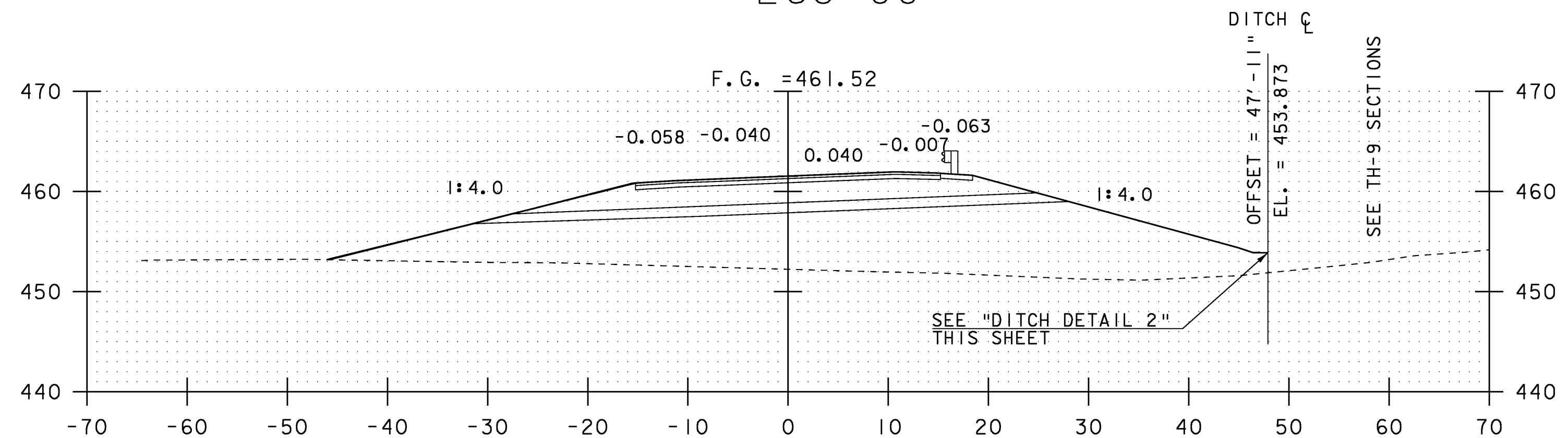
266+75



268+50

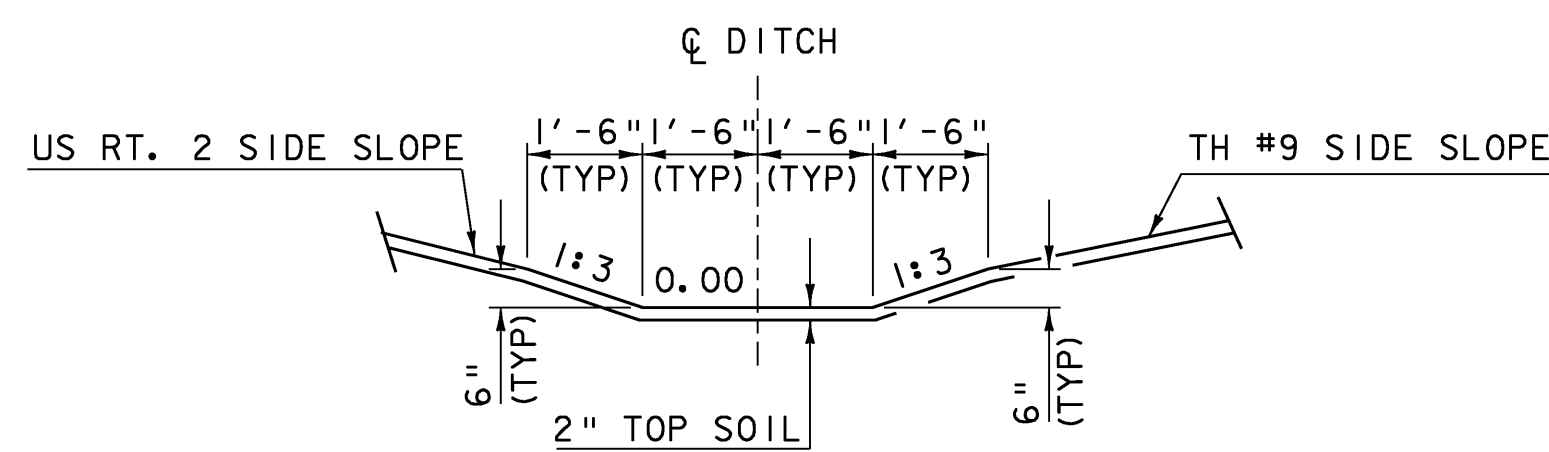


268+00



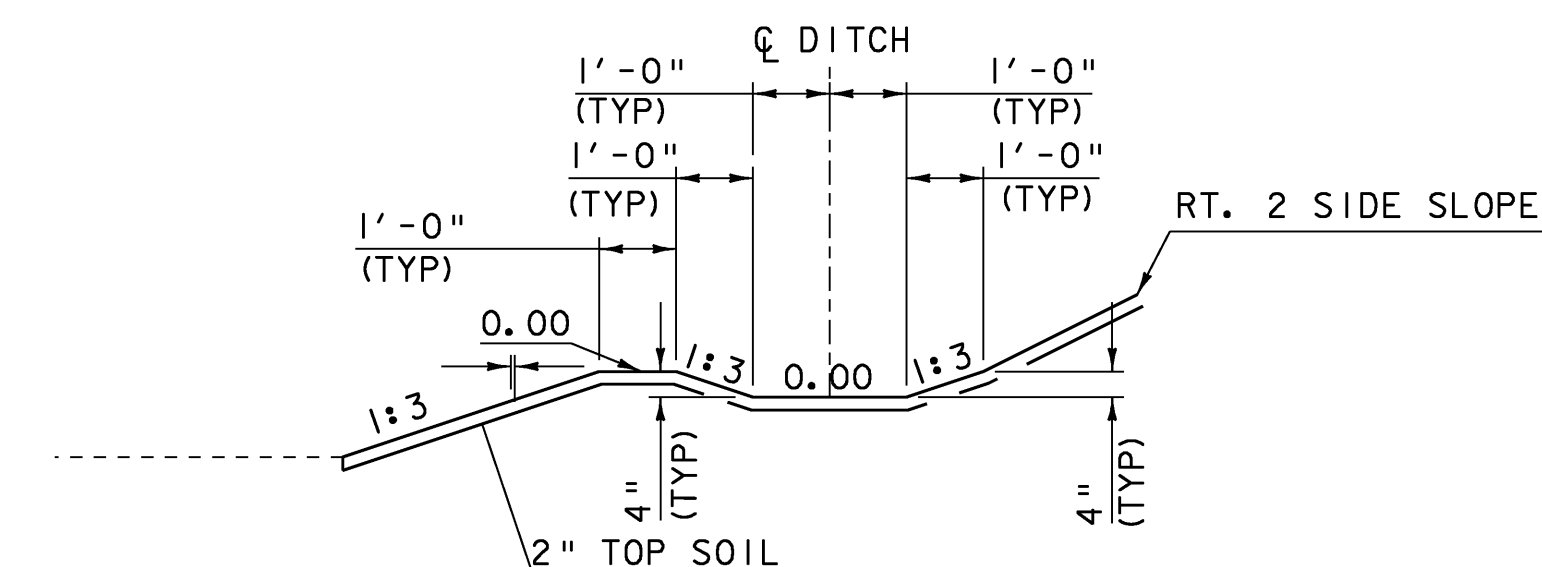
267+75

NOTE: DITCH OFFSET IS MEASURED FROM THE ROADWAY CENTERLINE TO CENTER OF DITCH



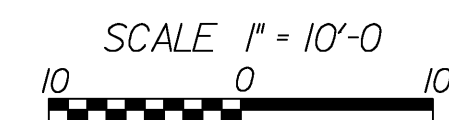
DITCH DETAIL 2
STA. 267+25.00 RT TO 269+19.28 RT

NTS



DITCH DETAIL 3
STA. 267+94.00 LT TO 268+70.61 LT

NTS



ROADWAY CROSS SECTION SHEET #3

PROJECT NAME: MORETOWN-MIDDLESEX
PROJECT NUMBER: BRS 0284(14)

FILE NAME: 78f219/str/s78f219xs3.dgn
PROJECT LEADER: M. Evans-Mongeon
DESIGNED BY: S. SCRIBNER
IPARM: s7f219xsl1

PLOT DATE: 15-JUN-2009
DRAWN BY: L. DUQUETTE
CHECKED BY: S. SCRIBNER
SHEET 84 OF 103

STA. 266+75 TO STA. 268+50