
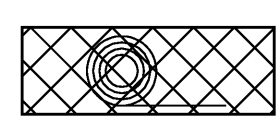




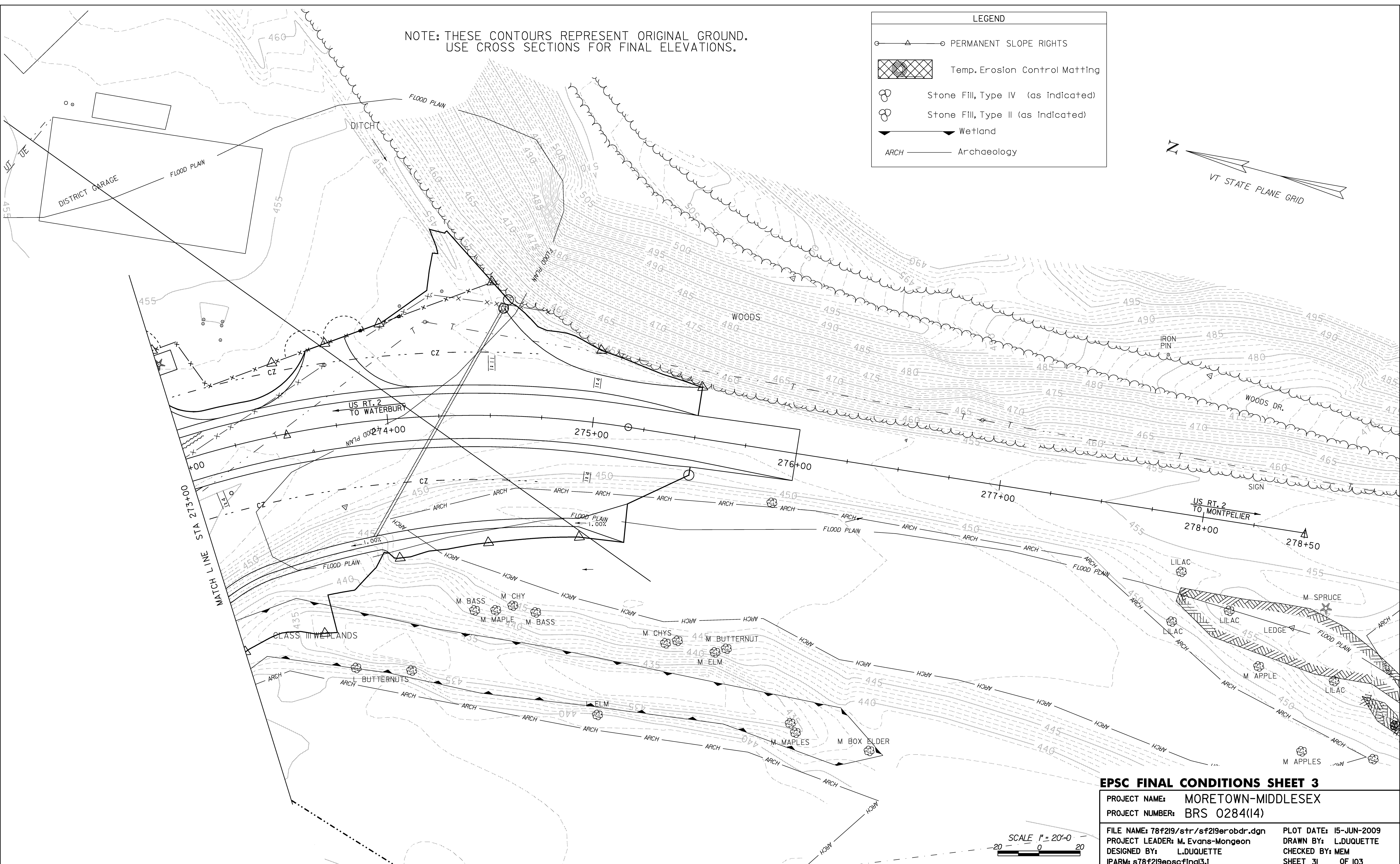
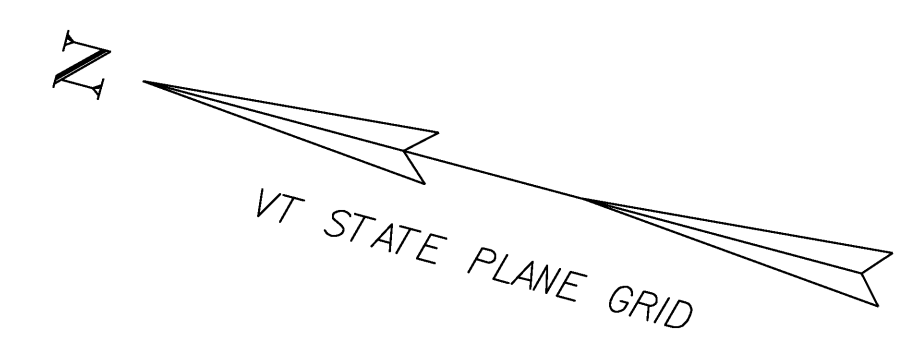


NOTE: THESE CONTOURS REPRESENT ORIGINAL GROUND.
USE CROSS SECTIONS FOR FINAL ELEVATIONS.

LEGEND

-  PERMANENT SLOPE RIGHTS
-  Temp. Erosion Control Matting
-  Stone Fill, Type IV (as indicated)
-  Stone Fill, Type II (as indicated)
-  Wetland
-  ARCH ——— Archaeology



EPSC FINAL CONDITIONS SHEET 3

PROJECT NAME: MORETOWN-MIDDLESEX
 PROJECT NUMBER: BRS 0284(I4)

FILE NAME: 78f219/str/sf219robdr.dgn PLOT DATE: 15-JUN-2009
 PROJECT LEADER: M. Evans-Mongeon DRAWN BY: L.DUQUETTE
 DESIGNED BY: L.DUQUETTE CHECKED BY: MEM
 IPARM: s78f219epscfinal3.1 SHEET 31 OF 103

