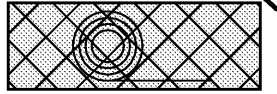

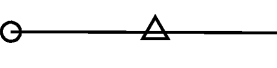




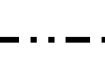
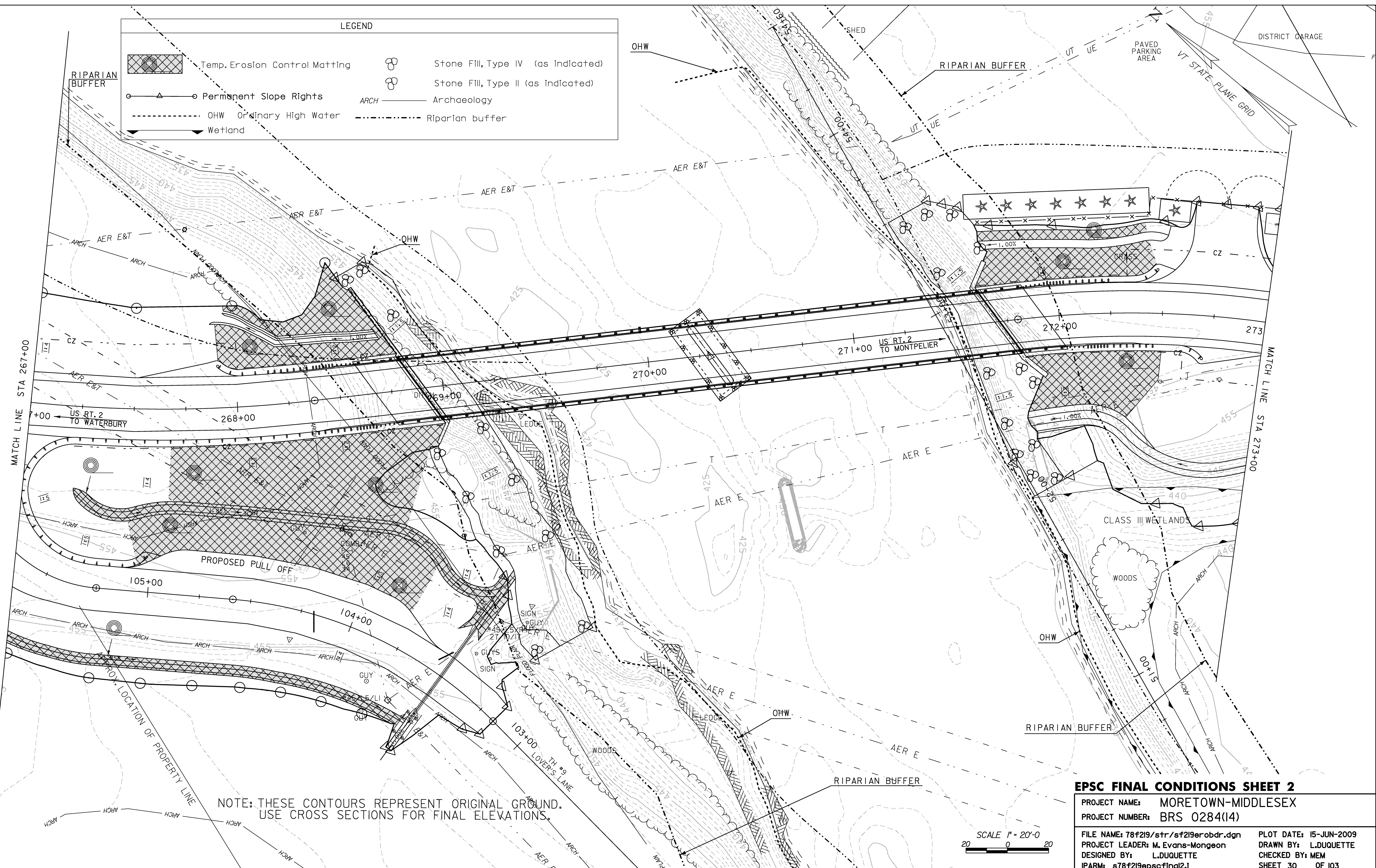


LEGEND

	Temp. Erosion Control Matting		Stone Fill, Type IV (as indicated)
	Permanent Slope Rights		Stone Fill, Type II (as indicated)
	OHW Ordinary High Water		Archaeology
	Wetland		Riparian buffer



NOTE: THESE CONTOURS REPRESENT ORIGINAL GROUND.
USE CROSS SECTIONS FOR FINAL ELEVATIONS.

SCALE 1" = 20'-0"
20 0 20

EPSC FINAL CONDITIONS SHEET 2

PROJECT NAME: MORETOWN-MIDDLESEX
 PROJECT NUMBER: BRS 0284(14)

FILE NAME: 78f219/str/sf219erobdr.dgn PLOT DATE: 15-JUN-2009
 PROJECT LEADER: M. Evans-Mongeon DRAWN BY: L.DUQUETTE
 DESIGNED BY: L.DUQUETTE CHECKED BY: MEM
 IPARM: s78f219epscfinal2.1 SHEET 30 OF 103