

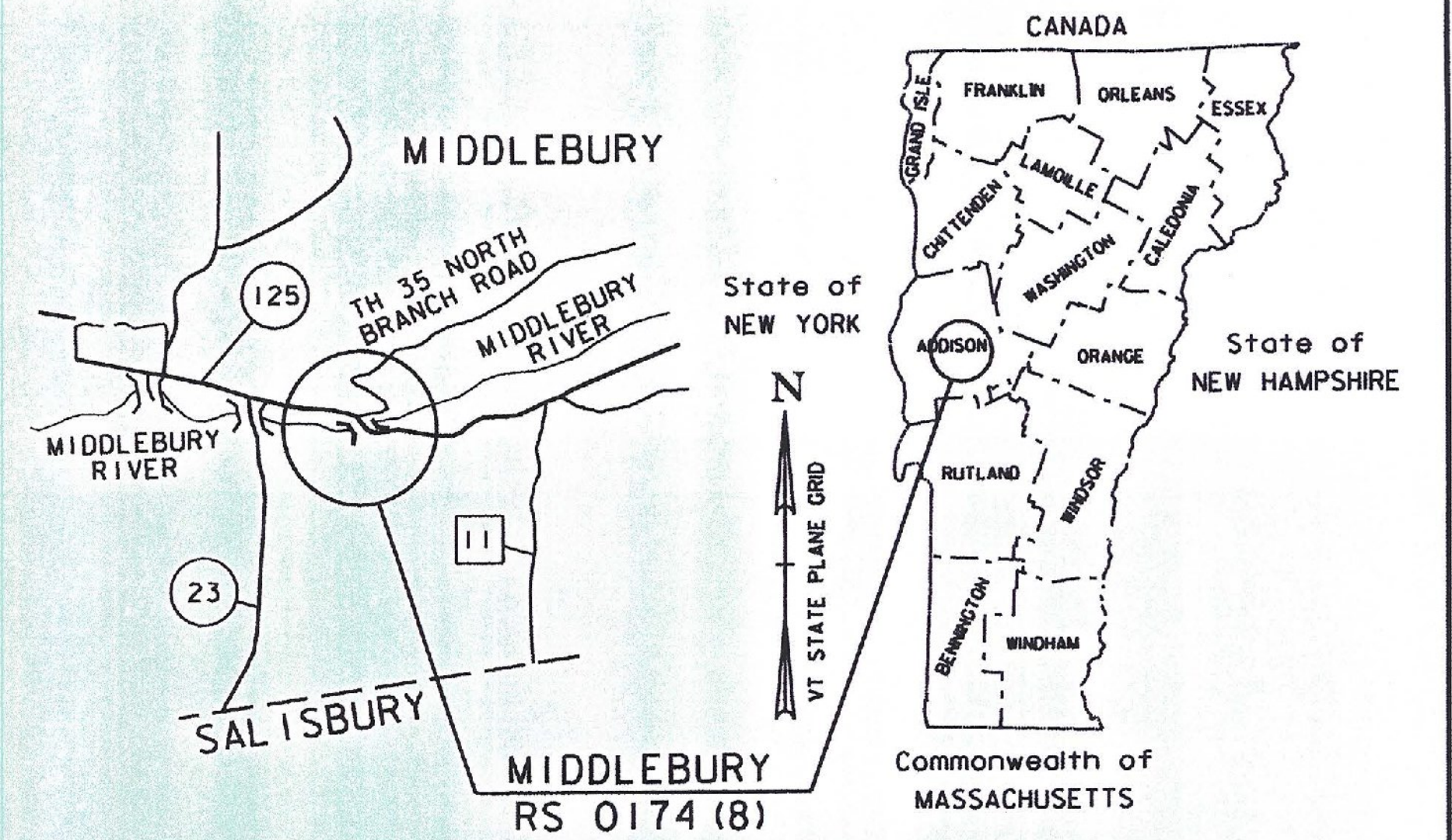
# STATE OF VERMONT AGENCY OF TRANSPORTATION



## PROPOSED IMPROVEMENT BRIDGE PROJECT

TOWN OF MIDDLEBURY  
COUNTY OF ADDISON

VT ROUTE 125 (MAJOR COLLECTOR), BRIDGE NO 13

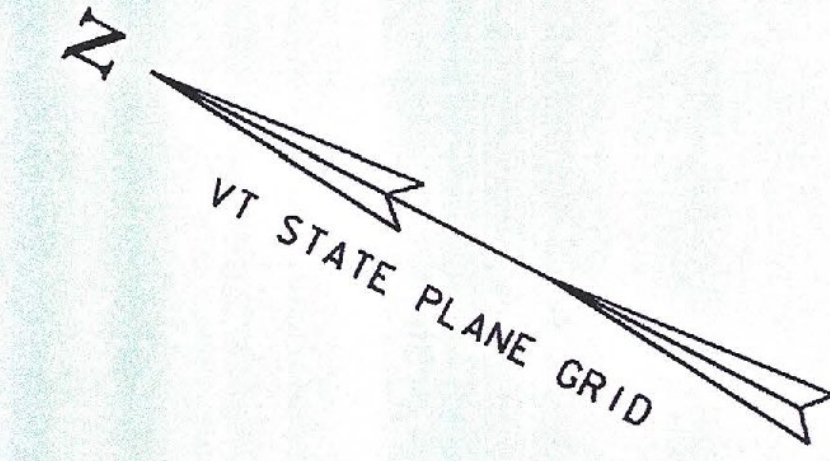
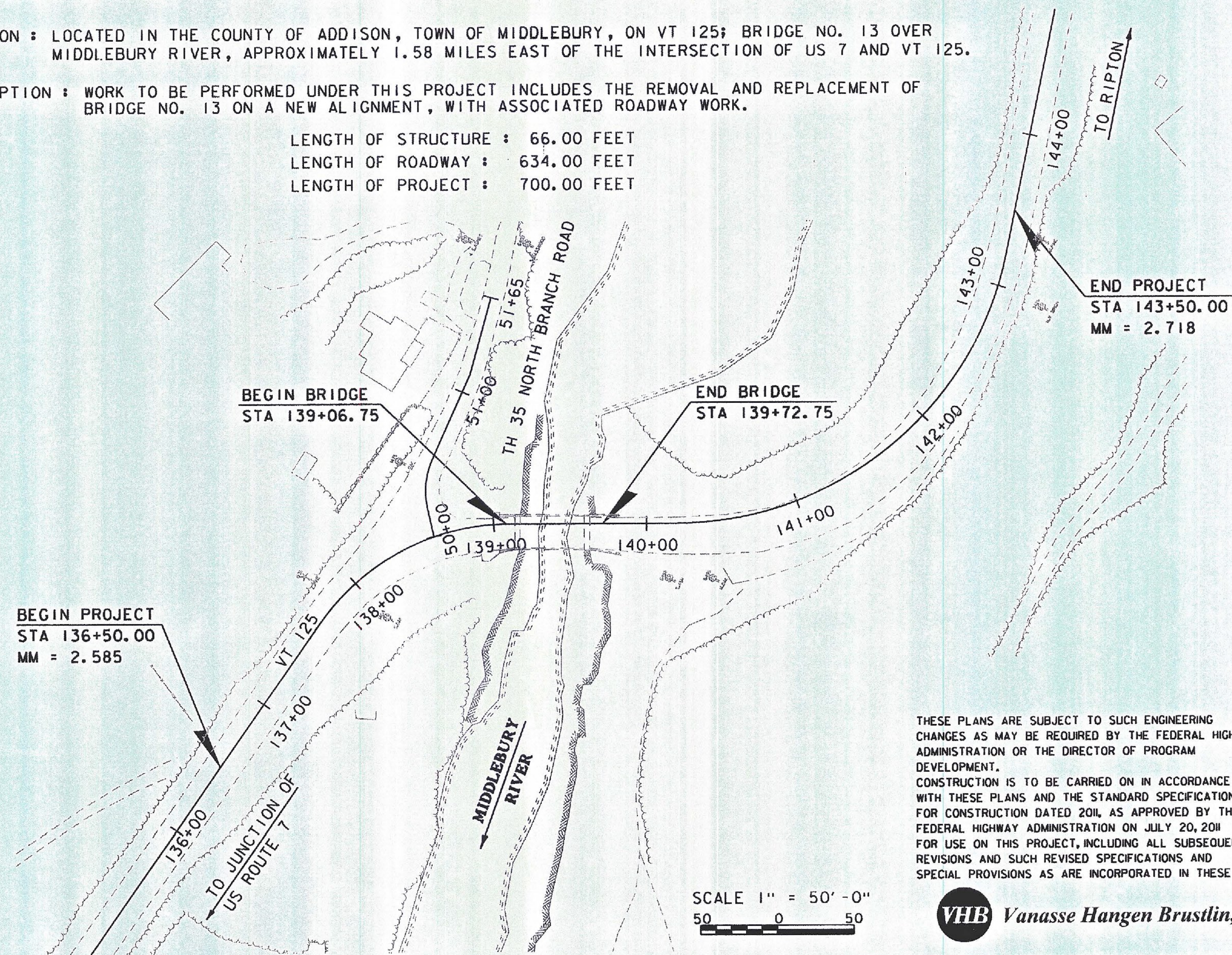


RECORD PLANS	
CONTRACTOR:	T. BUCK CONSTRUCTION INC. - AUBURN, ME.
RESIDENT ENGINEER:	JOE KNIPES
CONSTRUCTION BEGAN:	DECEMBER 4, 2013
CONSTRUCTION COMPLETE:	JULY 31, 2014
RECORD PLANS BY:	JOE KNIPES & KEVIN KING
I HEREBY CERTIFY THAT ALL THE CONSTRUCTION REQUIRED BY THIS SET OF DRAWINGS HAS BEEN ACCOMPLISHED AS INDICATED HEREIN.	
BY:	RESIDENT ENGINEER
DATE:	10-31-16
NOTE: Any further information concerning final quantities, amounts or other details relative to this project may be found at Central Files in the electronic archives.	

**PROJECT LOCATION :** LOCATED IN THE COUNTY OF ADDISON, TOWN OF MIDDLEBURY, ON VT 125; BRIDGE NO. 13 OVER MIDDLEBURY RIVER, APPROXIMATELY 1.58 MILES EAST OF THE INTERSECTION OF US 7 AND VT 125.

**PROJECT DESCRIPTION :** WORK TO BE PERFORMED UNDER THIS PROJECT INCLUDES THE REMOVAL AND REPLACEMENT OF BRIDGE NO. 13 ON A NEW ALIGNMENT, WITH ASSOCIATED ROADWAY WORK.

LENGTH OF STRUCTURE : 66.00 FEET  
LENGTH OF ROADWAY : 634.00 FEET  
LENGTH OF PROJECT : 700.00 FEET



QUALITY ASSURANCE PROGRAM: LEVEL 2


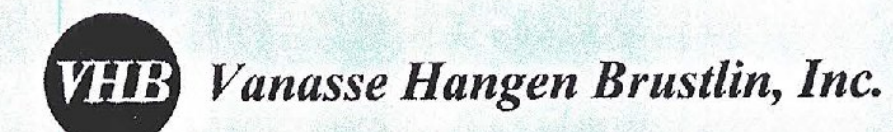
CONVENTIONAL SYMBOLS	
COUNTY LINE	
TOWN LINE	
LIMITS OF ACCESS	
POINT OF ACCESS	
FENCE LINE	
STONE WALL	
TRAVELED WAY	
GUARD RAIL	
RAILROAD	
SURVEY LINE	
CULVERT	
POWER POLE	
TELEPHONE POLE	
TREES	
CONTROL OF ACCESS	
PROPERTY LINE	
R.O.W. TAKING LINE	
SLOPE RIGHTS	
TOP OF CUT	
TOE OF SLOPE	

SURVEYED BY : VTRANS  
SURVEYED DATE : DECEMBER 1998

DATUM  
VERTICAL : NAVD 88  
HORIZONTAL : NAD 83/92

THESE PLANS ARE SUBJECT TO SUCH ENGINEERING CHANGES AS MAY BE REQUIRED BY THE FEDERAL HIGHWAY ADMINISTRATION OR THE DIRECTOR OF PROGRAM DEVELOPMENT. CONSTRUCTION IS TO BE CARRIED ON IN ACCORDANCE WITH THESE PLANS AND THE STANDARD SPECIFICATIONS FOR CONSTRUCTION DATED 2011, AS APPROVED BY THE FEDERAL HIGHWAY ADMINISTRATION ON JULY 20, 2011 FOR USE ON THIS PROJECT, INCLUDING ALL SUBSEQUENT REVISIONS AND SUCH REVISED SPECIFICATIONS AND SPECIAL PROVISIONS AS ARE INCORPORATED IN THESE PLANS.

SCALE 1" = 50' - 0"



DIRECTOR OF PROGRAM DEVELOPMENT	
APPROVED:	DATE: 8-21-13
PROJECT MANAGER : JENNIFER M. V. FITCH, P.E.	
PROJECT NAME :	MIDDLEBURY
PROJECT NUMBER :	RS 0174 (8)
SHEET 1 OF 104 SHEETS	