

TEMPORARY AND DURABLE 100 mm YELLOW LINE

STA 5+200 TO 5+374 SOLID LT & RT
 STA 5+464 SOLID RT (TH 43 - 9.5 m)
 STA 5+466 SOLID LT (TH 41 - 8.5 m)
 STA 5+386 TO 5+458 SOLID LT & RT
 STA 5+472 TO 5+761 SOLID LT & RT

NOTE

ANY WARNING SIGNS RELATIVE TO SIGNALS MOUNTED ON THE EXISTING BRIDGE, ARE TO BE REMOVED AND RETURNED TO THE AOT DISTRICT OFFICE.

TEMPORARY AND DURABLE 100 mm WHITE LINE

STA 5+300 TO 5+454 SOLID LT
 STA 5+300 TO 5+368 SOLID RT
 STA 5+392 TO 5+452 SOLID RT
 STA 5+478 TO 5+766 SOLID LT
 STA 5+476 TO 5+766 SOLID RT

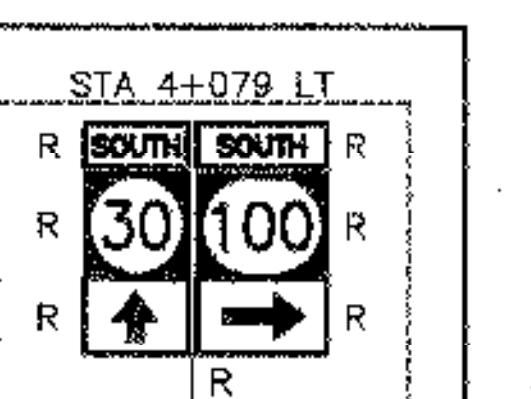
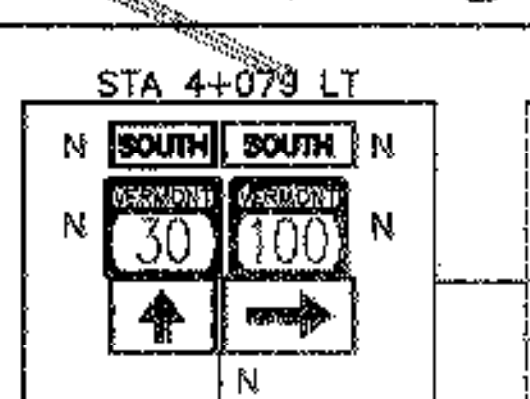
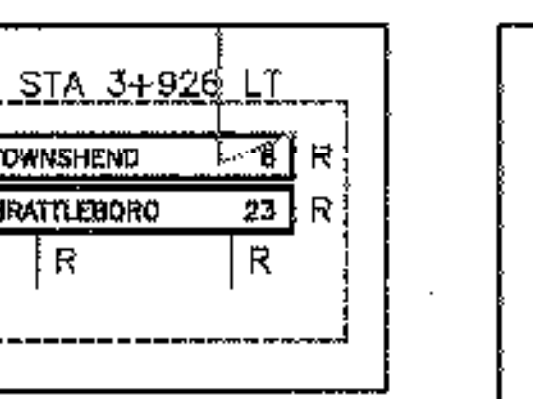
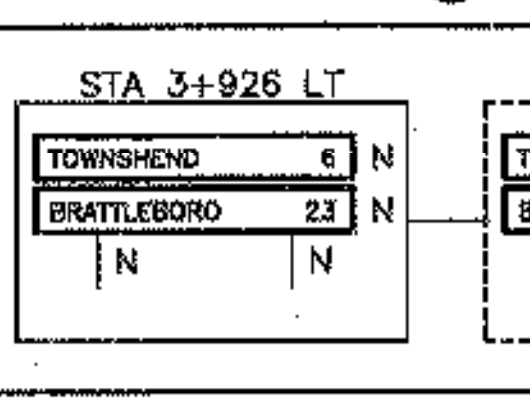
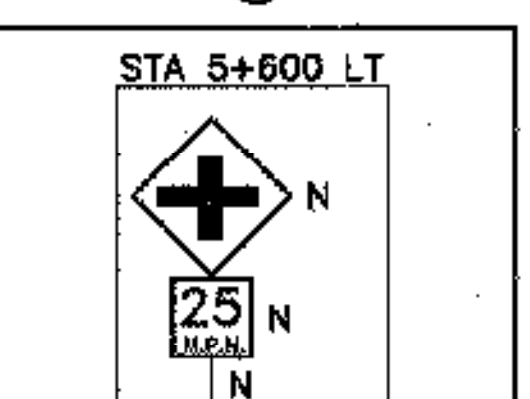
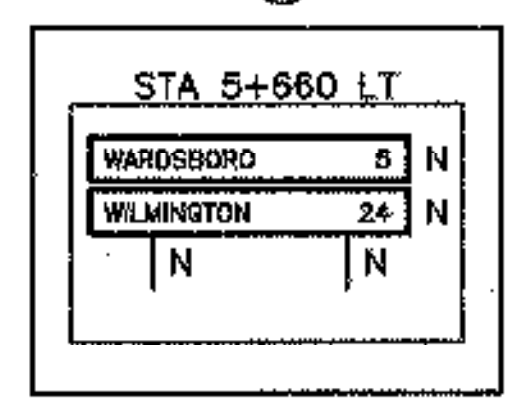
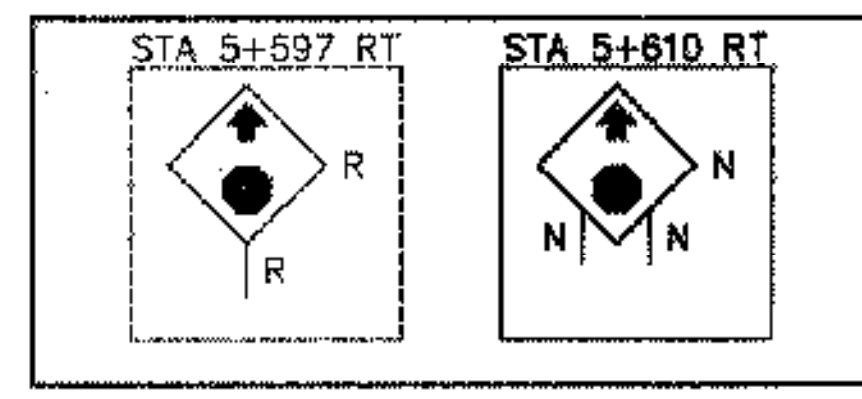
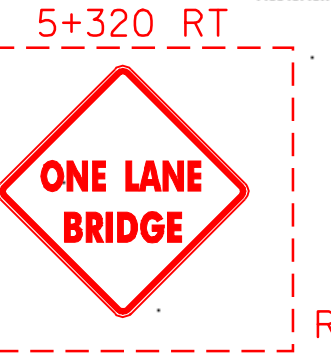
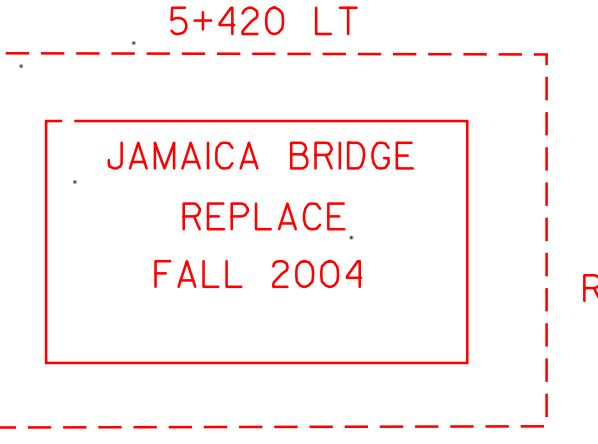
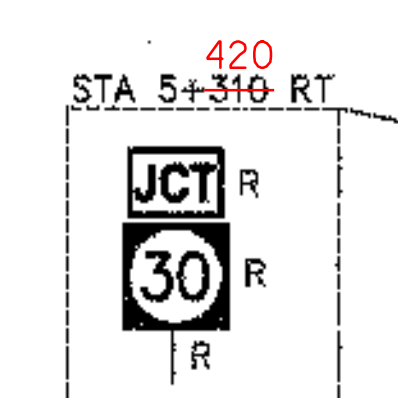
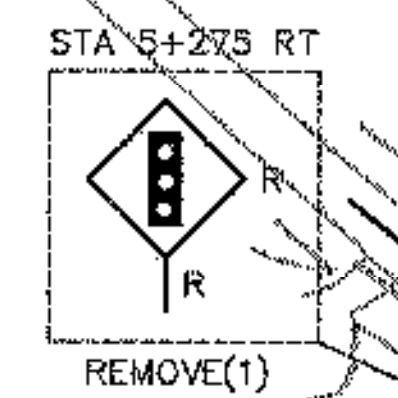
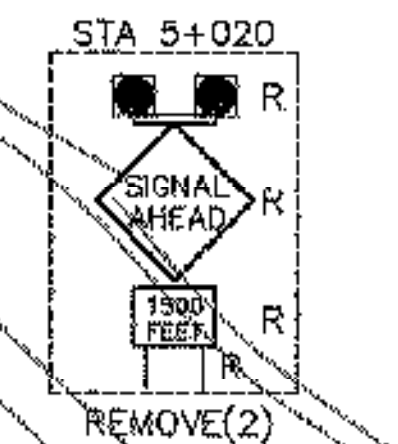
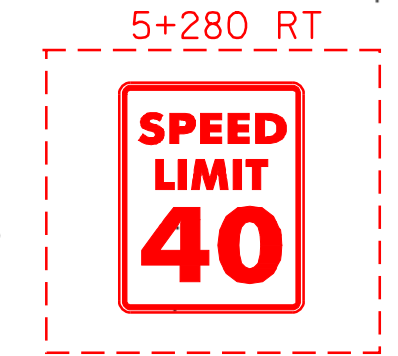
TEMPORARY AND DURABLE LETTER OR SYMBOL

STA 0+209 LT - "STOP" - TH 43
 STA 0+109 LT - "STOP" - TH 41
 STA 5+604 RT - "STOP"
 STA 5+816 RT - "AHEAD"
 STA 5+761 RT - "STOP"

TEMPORARY AND DURABLE 600 mm STOP BAR

STA 0+206 LT - TH 43
 STA 0+106 LT - TH 41
 STA 5+764 RT

REMOVING SIGNS AS SHOWN - 77



LEGEND
 R = REMOVE
 N = NEW

DATUM
 VERTICAL NGVD 1929
 HORIZONTAL N/A

SCALE IN METERS
 0 20 40

TRAFFIC SIGN / PAVEMENT MARKING PLAN
 SURVEYED BY CLD DATE 10/94
 DRAWN BY SMC DATE 4/98
 SQUAD LEADER JAW
 DESIGN FILE NO. 90284
 IPARM FILE DATE PLOTTED
 PROJ. NAME JAMAICA
 PROJ. NO. BRF 013-1(B)
 SHEET 47 OF 116 SHEETS

