


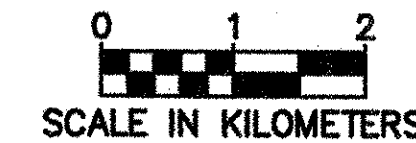
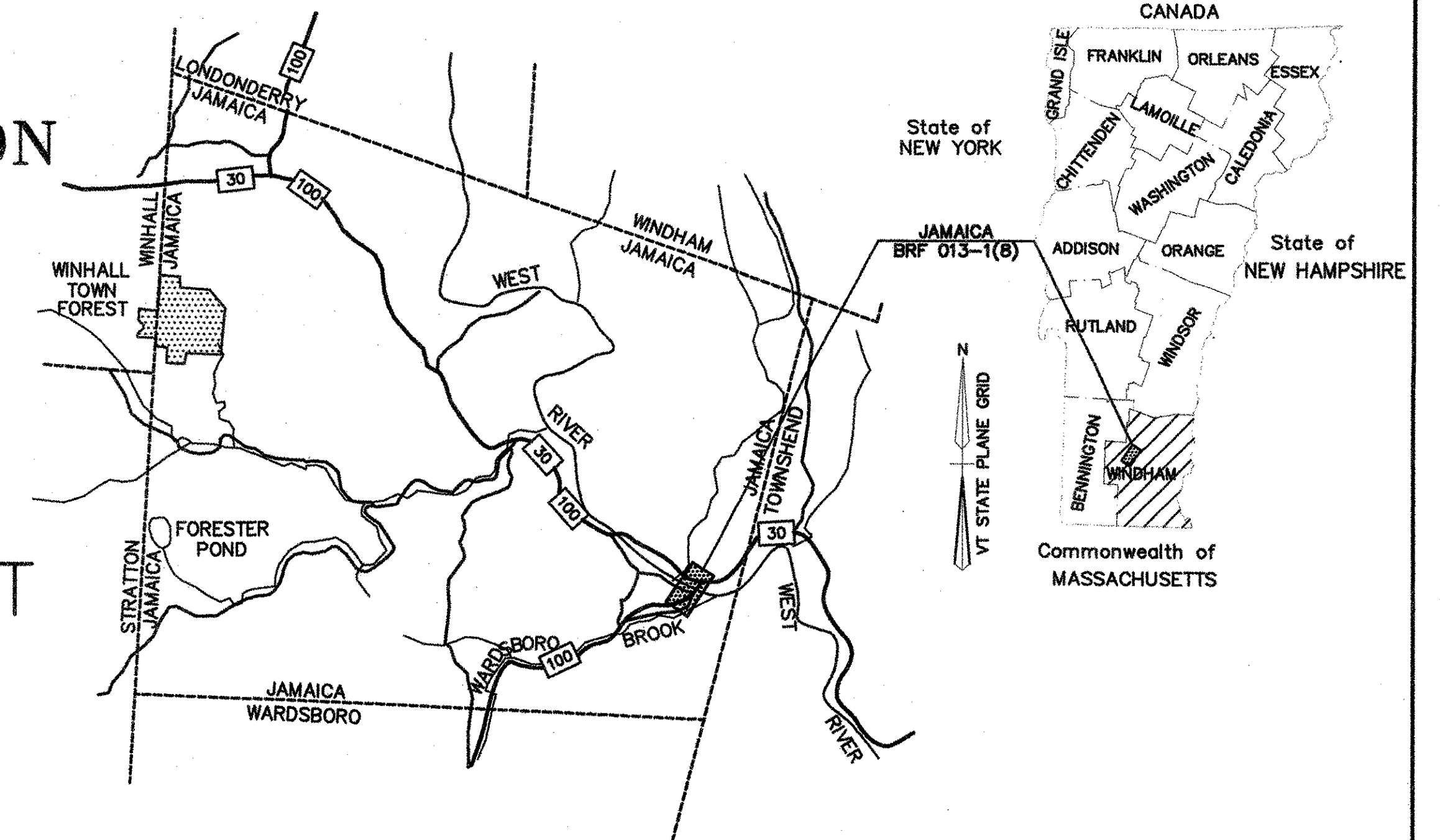
INDEX OF SHEETS

SEE SHEET 2

STATE OF VERMONT  
AGENCY OF TRANSPORTATION



PROPOSED IMPROVEMENT  
TOWN OF JAMAICA  
COUNTY OF WINDHAM  
VT. ROUTE 100  
MINOR ARTERIAL

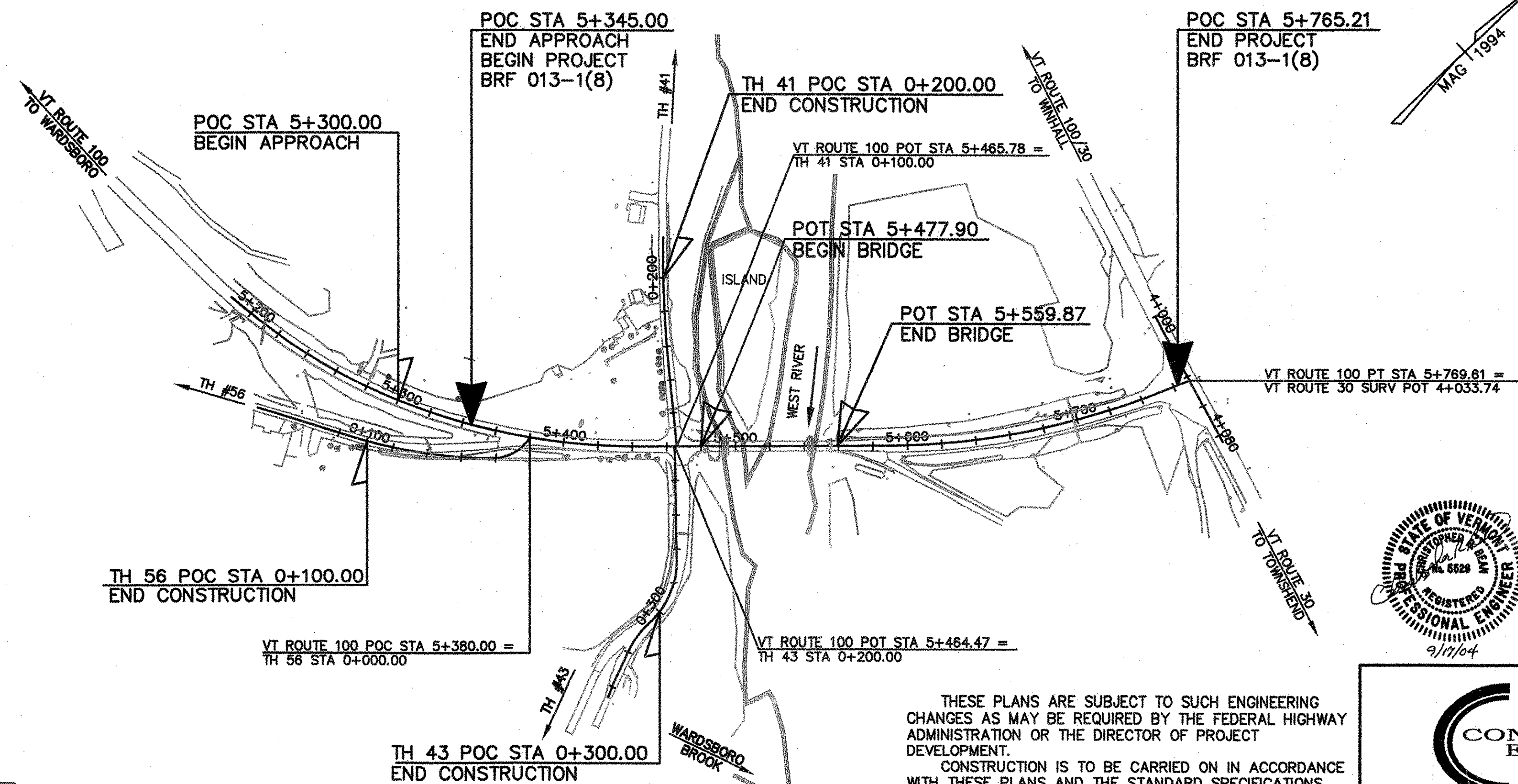


RECORD PLANS	
CONTRACTOR:	F.W. Whitcomb Construction Inc-Walpole NH
RESIDENT ENGINEER:	P. Perry
CONSTRUCTION BEGAN:	December 2, 2004
CONSTRUCTION COMPLETE:	July 30, 2007
RECORD PLANS BY:	P. Perry
I HEREBY CERTIFY THAT ALL THE CONSTRUCTION REQUIRED BY THIS SET OF DRAWINGS HAS BEEN ACCOMPLISHED AS INDICATED HEREIN.	
BY:	<i>Paul Perry</i> RESIDENT ENGINEER
DATE:	7/19/08
NOTE: Any further information concerning final quantities, amounts or other details relative to this project may be found at Central Files in the electronic archives.	

BEGINNING AT A POINT ON VT. ROUTE 100 APPROXIMATELY 420 m SOUTHERLY OF THE INTERSECTION OF VT. ROUTE 100 AND VT. ROUTE 30, EXTENDING NORTHEASTERLY ALONG VT. ROUTE 100 FOR 420 m.

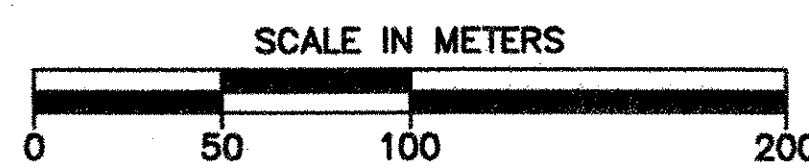
LENGTH OF ROADWAY = 338.24 m  
LENGTH OF BRIDGE = 81.97 m  
LENGTH OF PROJECT = 420.21 m

WORK TO BE PERFORMED UNDER THIS PROJECT CONSISTS OF THE REPLACEMENT OF EXISTING BRIDGE #80, ON VT ROUTE 100, INCLUDING ALL NECESSARY ROADWAY APPROACH WORK.






CONVENTIONAL SIGNS	
COUNTY LINE	---
TOWN LINE	- - - -
LIMITS OF ACCESS	○-○-○-○
POINT OF ACCESS	X
FENCE LINE	-x-x-
STONE WALL	=====
TRAVELED WAY	-----
GUARDRAIL	○-○-○-○
RAILROAD	
SURVEY LINE	---
CULVERT	---
POWER POLE	⊕
TELEPHONE POLE	⊕
TREES	●
CONTROL OF ACCESS	///
PROPERTY LINE	---
R.O.W. TAKING LINE	---
SLOPE RIGHTS	SR
TOP OF CUT	△
TOE OF SLOPE	○

DATUM	
VERTICAL	NGVD 1929
HORIZONTAL	N/A



THESE PLANS ARE SUBJECT TO SUCH ENGINEERING CHANGES AS MAY BE REQUIRED BY THE FEDERAL HIGHWAY ADMINISTRATION OR THE DIRECTOR OF PROJECT DEVELOPMENT.  
CONSTRUCTION IS TO BE CARRIED ON IN ACCORDANCE WITH THESE PLANS AND THE STANDARD SPECIFICATIONS FOR CONSTRUCTION DATED 2001, AS APPROVED BY THE FEDERAL HIGHWAY ADMINISTRATION ON JANUARY 4, 2001 FOR USE ON THIS PROJECT, INCLUDING ALL SUBSEQUENT REVISIONS AND SUCH REVISED SPECIFICATIONS AND SPECIAL PROVISIONS AS ARE INCORPORATED IN THESE PLANS.



CLD CONSULTING ENGINEERS Inc.  
540 Commercial Street • Manchester, NH 03101  
(603) 668-8223 • Fax: (603) 668-8802  
cld@cl dengineers.com • www.cldengineers.com  
Maine • New Hampshire • Vermont



UNLESS NOTED OTHERWISE STATIONS ARE IN KILOMETERS ELEVATIONS ARE IN METERS DIMENSIONS ARE IN MILLIMETERS

DIRECTOR OF PROJECT DEVELOPMENT	
APPROVED <i>[Signature]</i>	DATE 9/2/08
PROJECT MANAGER : MARTHA EVANS-MONGEON	
PROJECT NAME : JAMAICA	
PROJECT NUMBER : AC BRF 013-1(8)	
SHEET 1 OF 116 SHEETS	