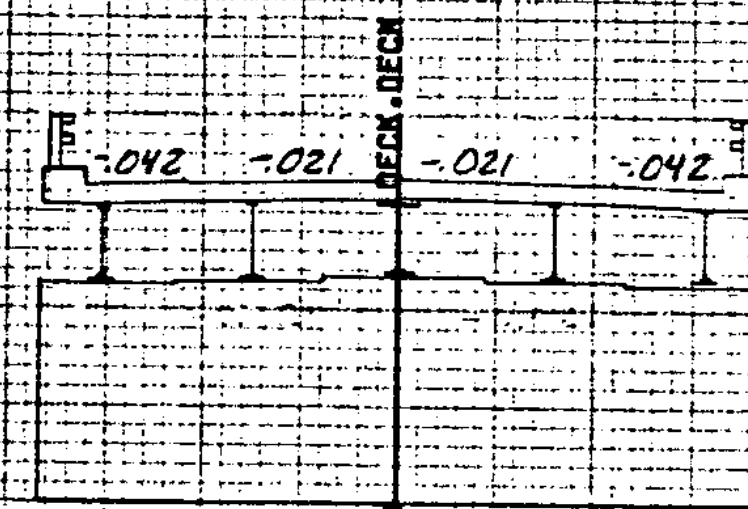


STA. 225+99.00
END BRIDGE
RESUME ROADWAY

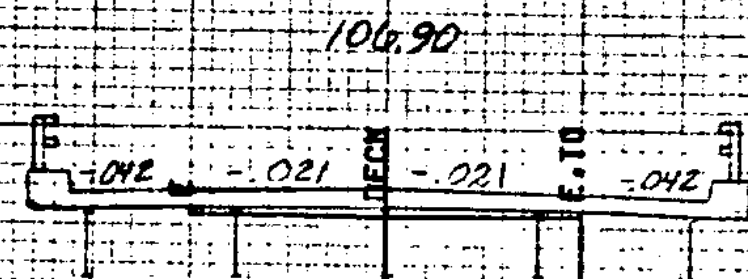


225+97

100

225+96 Lt.
Begin Removal and Disposal
of Existing Guard Rail

225+96 Rt.
Begin Removal and Disposal
of Existing Guard Rail

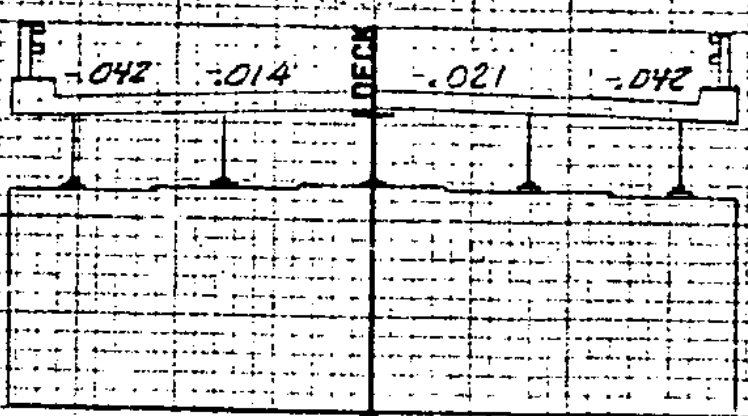


225+50

100

106.90

225+09 Lt.
End Removal & Disposal
of Existing Guard Rail



225+08

100

FROM STA. 225+08 TO STA. 225+97
PROJECT NAME HIGHGATE
NO. BR50285(1)S PLOTTED 11/24/81
SURVEYED BY FANTONI SEPT. 1981
SHEET 24 OF 64 SHEETS

SCALE 1" = 10 FEET