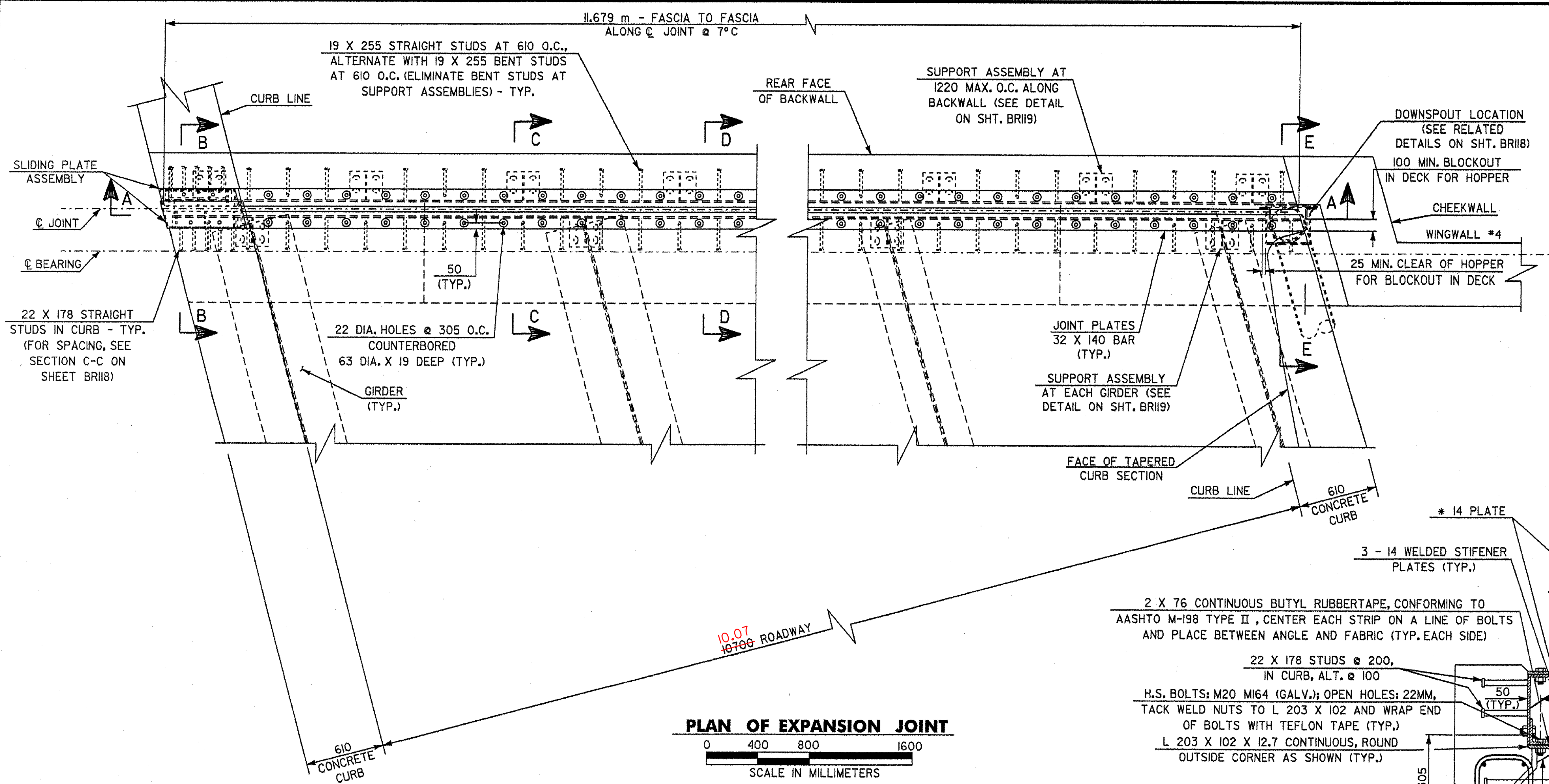
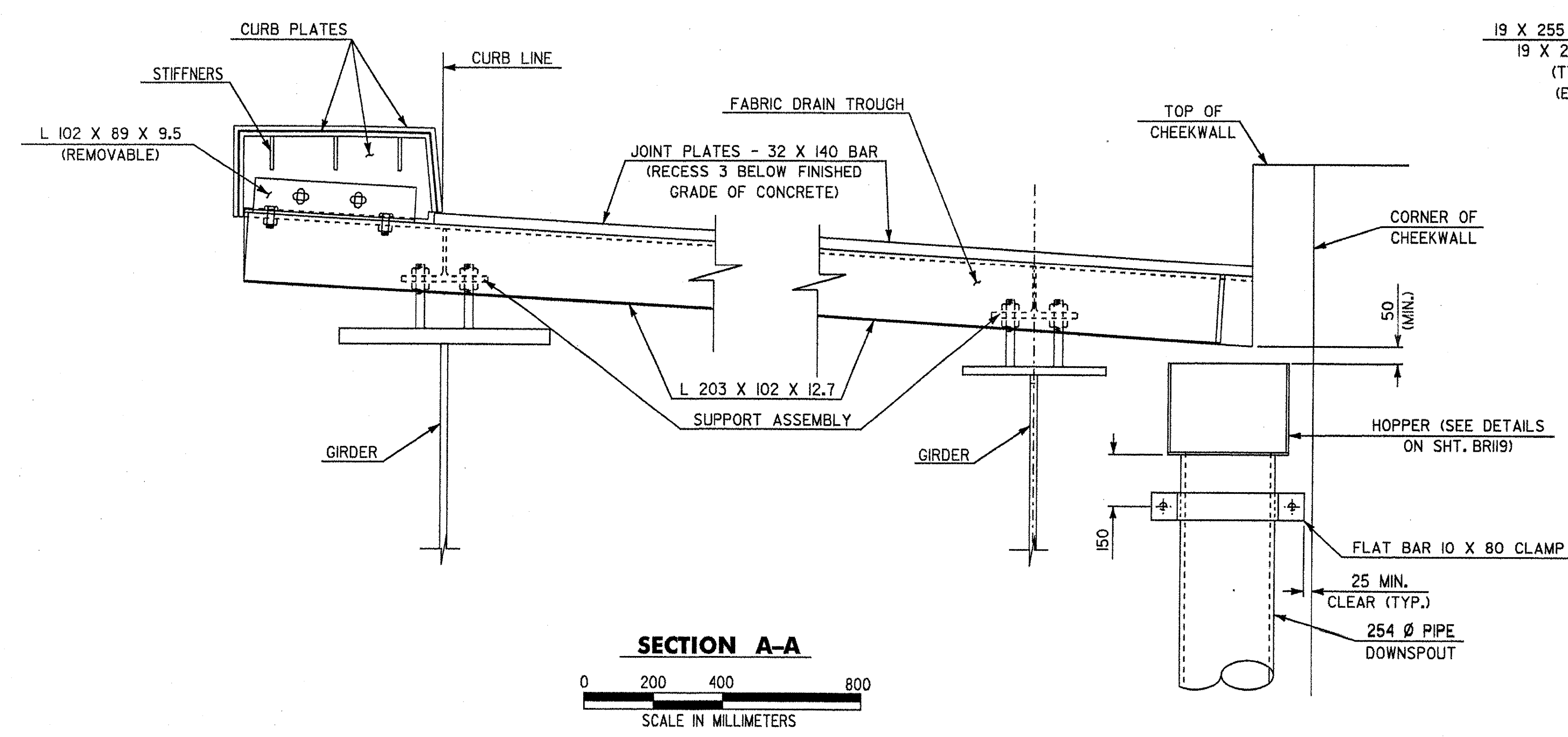
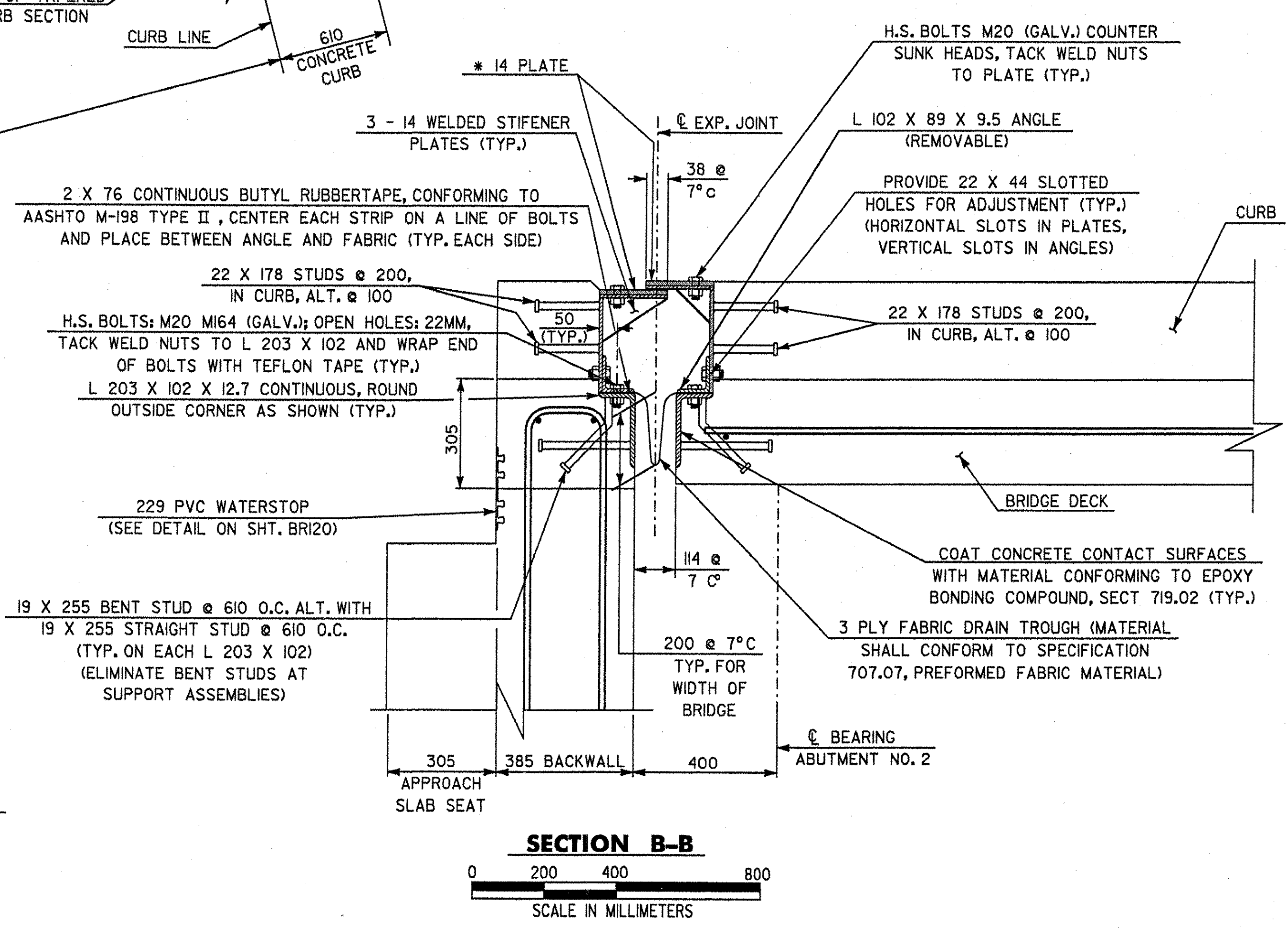


MAG 1982



TEMPERATURE	"A" DISTANCE
-18° C	51
-9° C	47
-1° C	42
7° C	38
16° C	34
24° C	30
32° C	25
41° C	21

NOTE:
FOR SECTIONS C-C, D-D AND E-E,
SEE SHEET BRII8.



**STATE OF VERMONT
AGENCY OF TRANSPORTATION**

Town Of	HARTLAND	Bridge No.	60
Highway No.	U.S. ROUTE 5	Log Sta.	
		Surv. Sta.	
U.S. ROUTE 5 OVER LULLS BROOK			
EXPANSION JOINT DETAILS AT ABUT. NO. 2			
Designed By	S. BAKI	Drawn By	W. GAYNOR
Checked By	Date	Bridge Design Supervisor	J. MIECZKOWSKI Date
PROJECT	HARTLAND	PROJECT NO.	BRS No. 0113(22)
I.G.C. Info. M:\1456201\VAOT Hartland\struct\zf204jdt.dgn			
Bridge Sheet No.	BRII7	Sheet	52 of 86