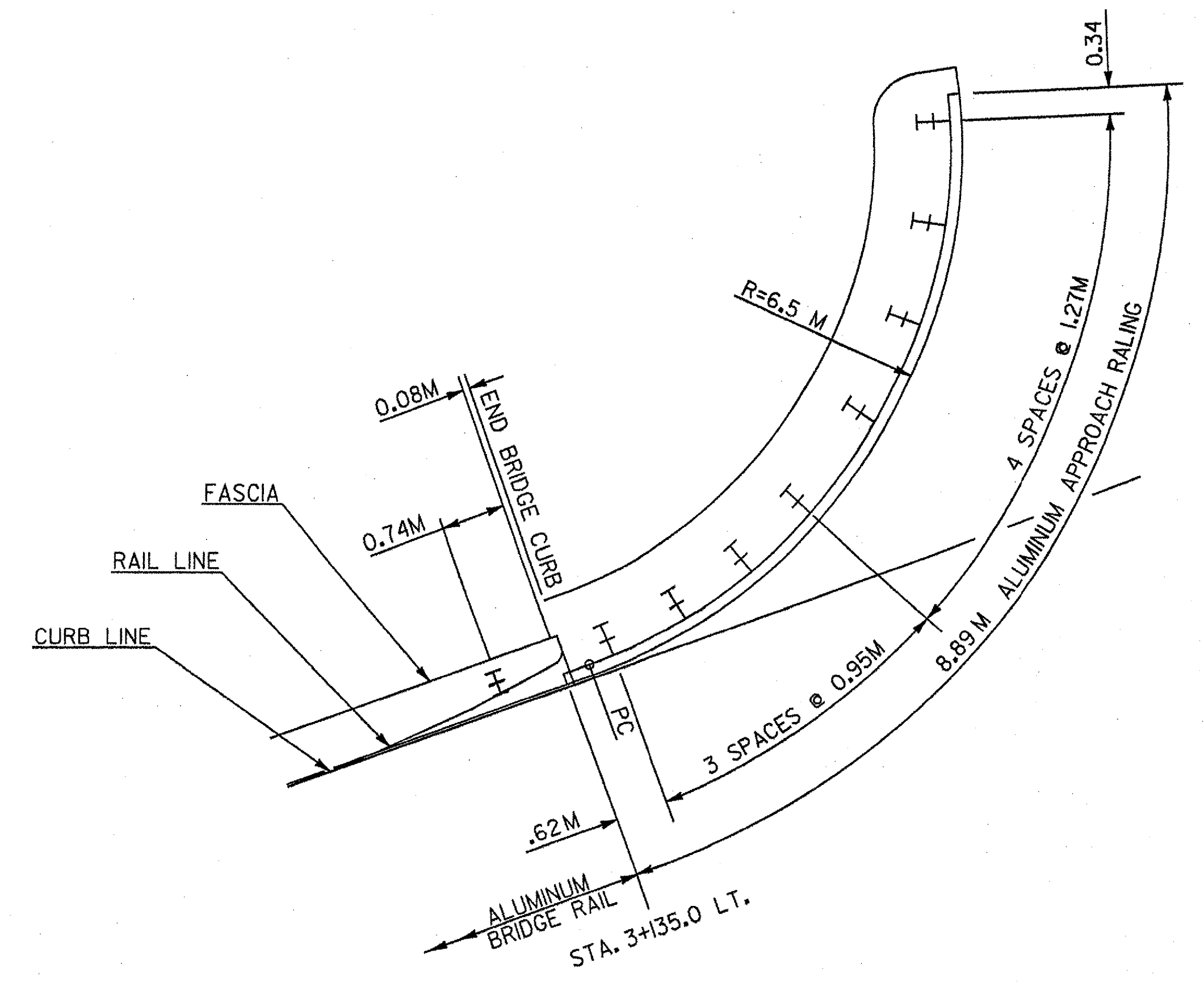
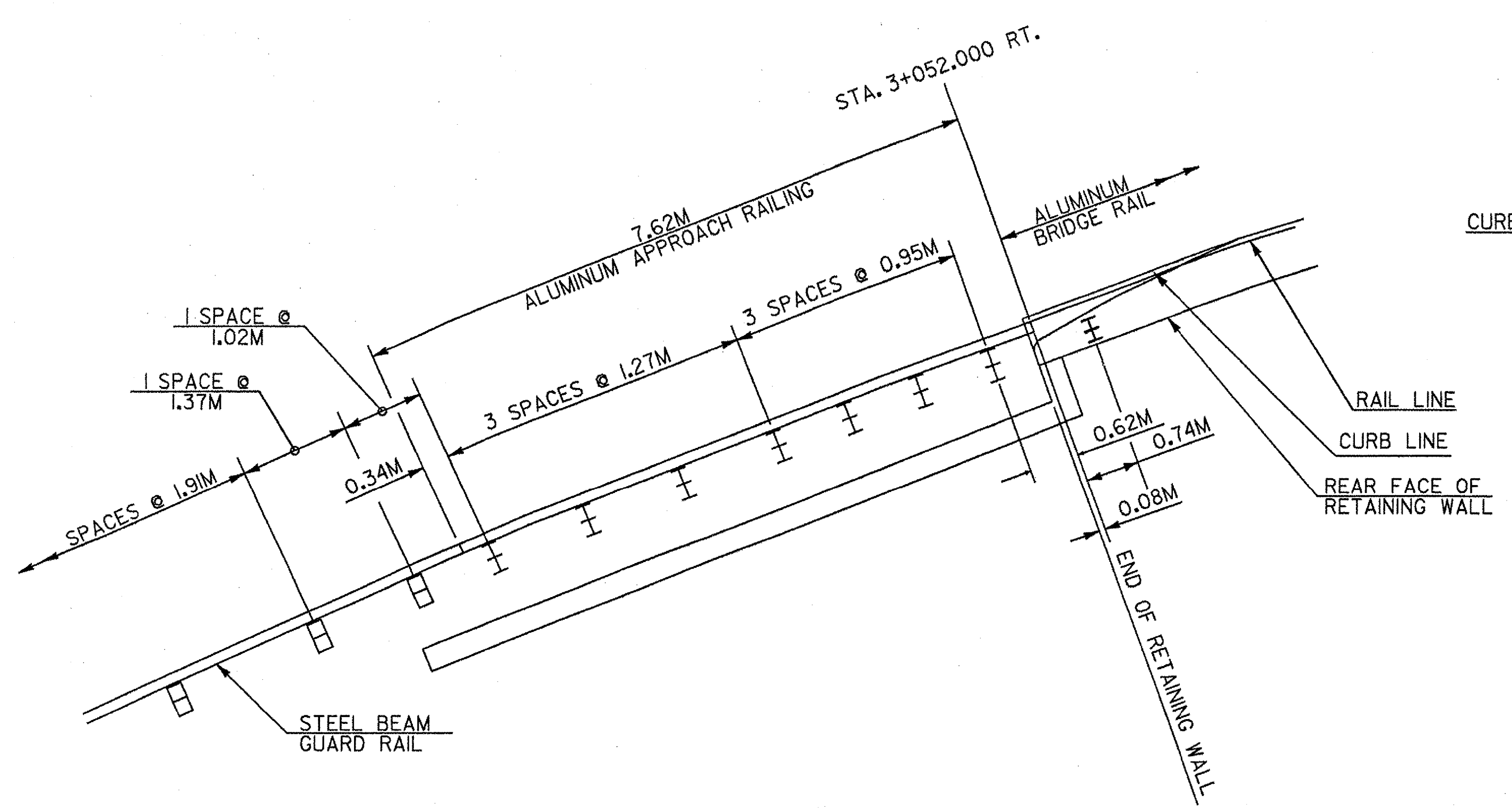


NORTHWEST APPROACH RAIL PLAN

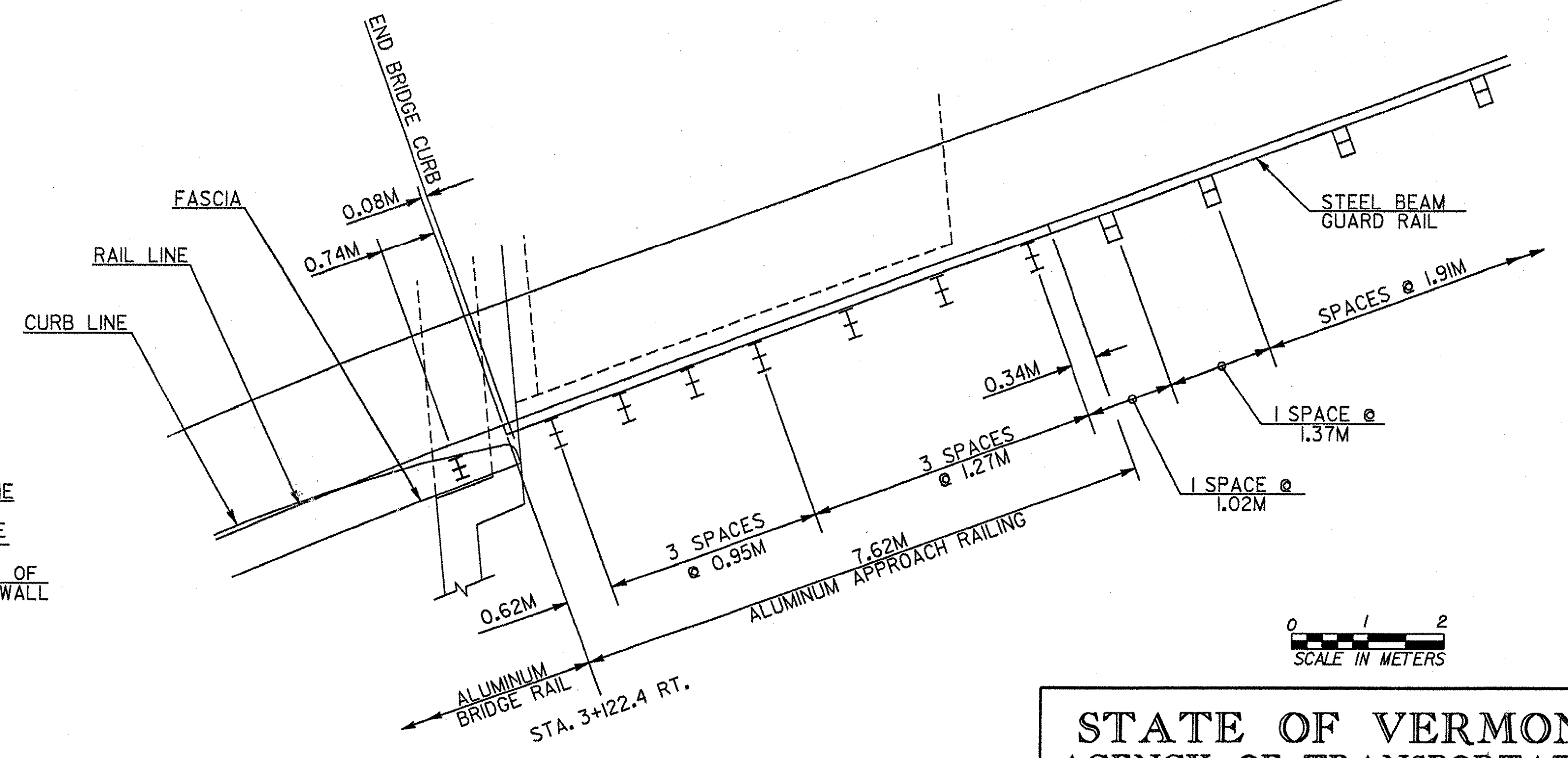
AS PER MJ MEMO DATED 4/5/05



NORTHEAST APPROACH RAIL PLAN



SOUTHWEST APPROACH RAIL PLAN



SOUTHEAST APPROACH RAIL PLAN



STATE OF VERMONT AGENCY OF TRANSPORTATION			
Town Of	HARTLAND	Bridge No.	60
Highway No.	U.S. ROUTE 5	Log Sta.	
		Surv. Sta.	
U.S. ROUTE 5 OVER LULLS BROOK			
APPROACH RAIL DETAILS			
Designed By	S.E. COSILMON	Drawn By	R. REMY / G.F. O'NEIL
Checked By	J.R. McDUFFEE	Date	2/ 04
		Bridge Design Supervisor	J. MIECZKOWSKI Date 2/ 04
PROJECT	HARTLAND	PROJECT NO.	BRS No. 0113(22)
I.G.C. Info. M:\1456201\VA0T Hartland\z1204frm.dgn			
Bridge Sheet No.			Sheet 34 of 86