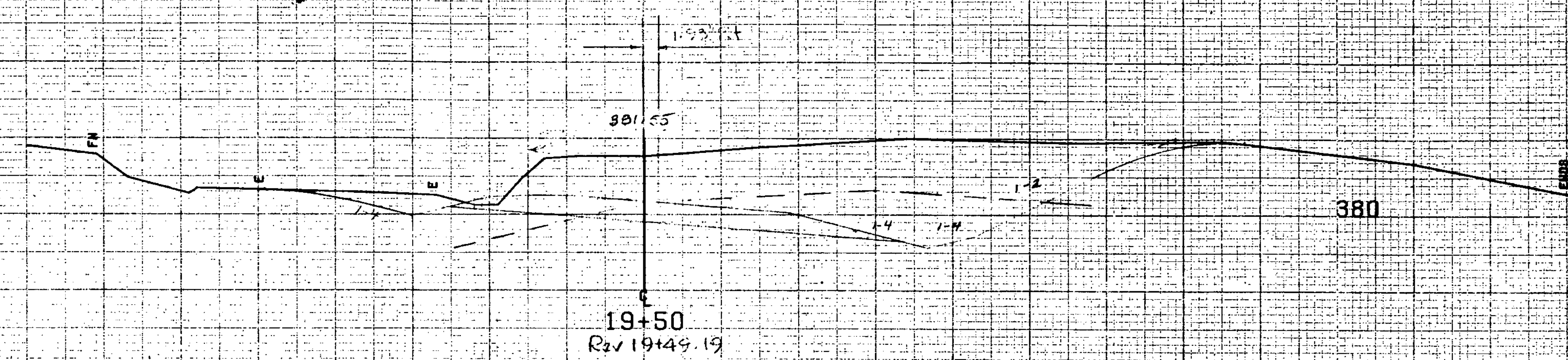
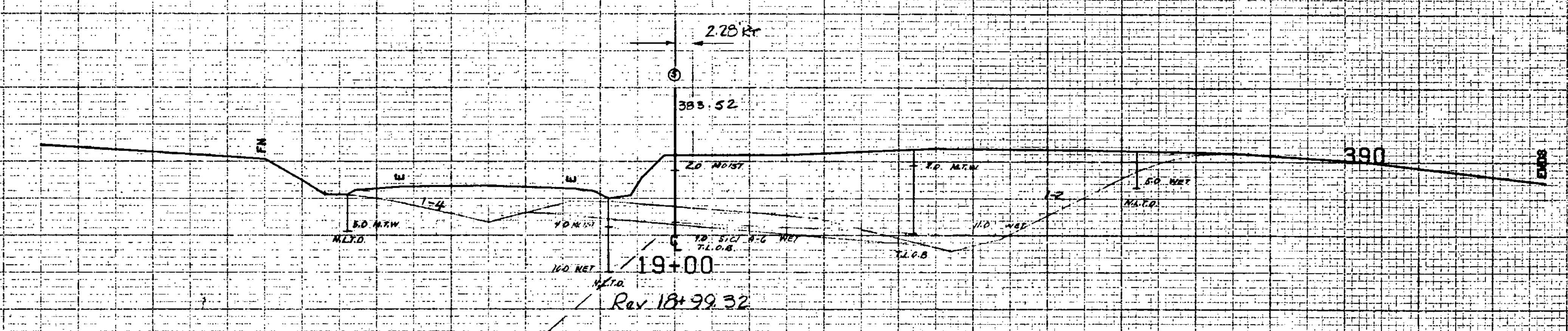


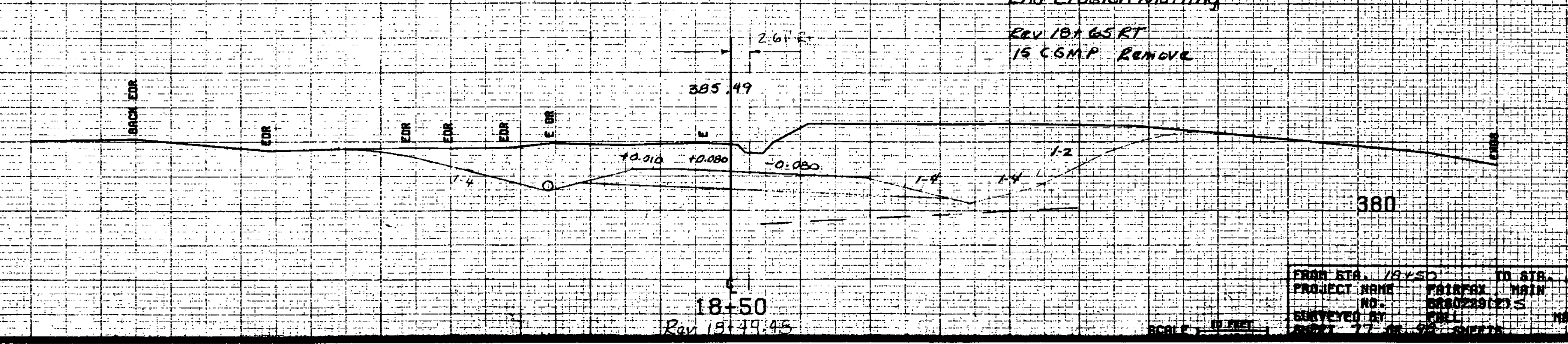
190.5
x-6
6



Rev 1+30 LF
Begin Gravel Turnout



Rev 18+75 RT
End Erosion Matting
Rev 18+65 RT
15 CSMP REMOVE



FROM STA. 18+50	TO STA. 19+50
PROJECT NAME MAIN	NO. 080289(2) S
SURVEYED BY PCL	PLOTTED 04/29/01
DATE 77	MARCH 1951