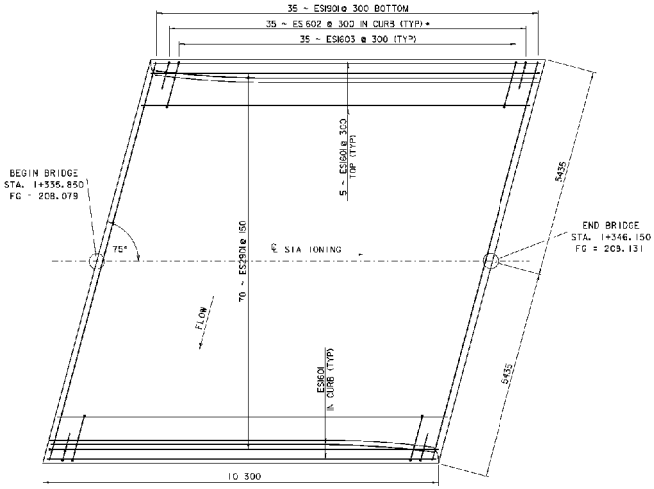

DECK PLAN

0 10 20 30 40 50
SCALE 1:50

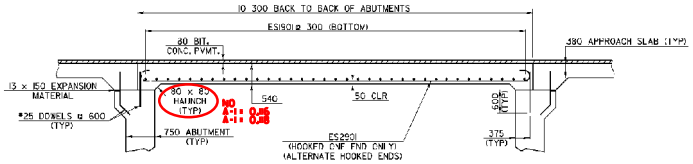

ELEVATION ALONG ℄ OF ROADWAY

0 10 20 30 40 50
SCALE 1:50

* 3 EXTRA ES1602 AT EACH BRIDGE RAIL POST.
SEE NETC DETAIL SHEETS FOR MORE INFORMATION.
SHEET 25

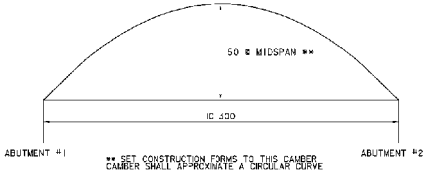

CAMBER

NTS

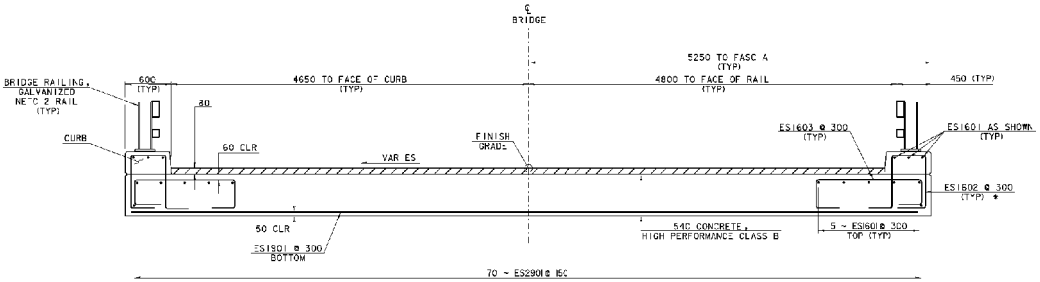

BRIDGE TYPICAL SECTION

0 5 10 15 20 25
SCALE 1:25

NOTE:

NF = NEAR FACE
FF = FAR FACE
EF = EACH FACE
▲ = CUT TO FIT IN FIELD
80 CLEAR, UNLESS OTHERWISE SPECIFIED ON THE PLANS.
680 BAR LAP UNLESS OTHERWISE SPECIFIED ON THE PLANS.

DECK DETAILS

PROJECT NAME: EAST MONTPELIER	
PROJECT NUMBER: STP 037-2(9)	
FILE NAME: 78F200\6-F\6F200sup.dgn	PLOT DATE: 16-JUL-2009
PROJECT LEADER: K. HIGGINS	DRAWN BY: K. PELLETT
DESIGNED BY: J. LACROIX	CHECKED BY: J. LACROIX
st200dck.l	SHEET 32 OF 67