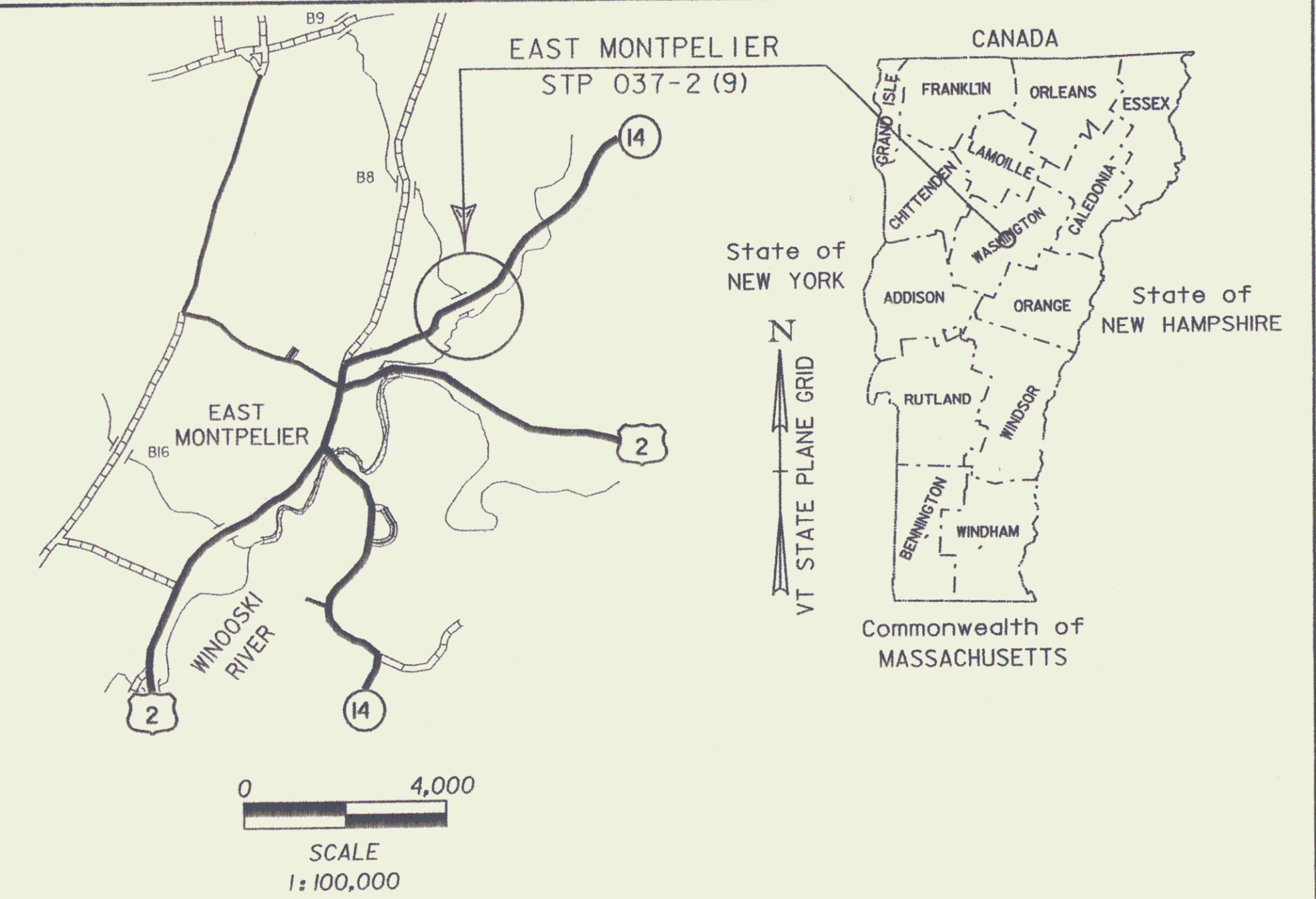


SEE SHEET 2 FOR INDEX OF SHEETS
AND LIST OF STANDARDS

STATE OF VERMONT AGENCY OF TRANSPORTATION



PROPOSED IMPROVEMENT BRIDGE PROJECT TOWN OF EAST MONTPELIER COUNTY OF WASHINGTON



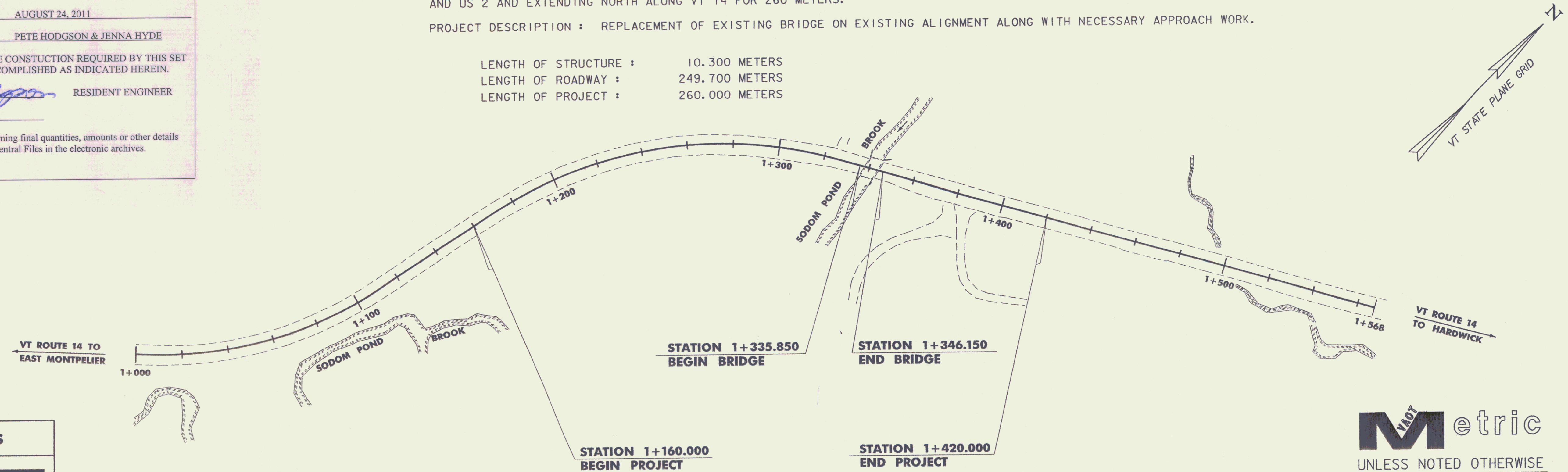
ROUTE NO : VT ROUTE 14 (MINOR ARTERIAL) BRIDGE NO: 69

PROJECT LOCATION : BEGINNING AT A POINT ON VT 14 APPROXIMATELY 800 METERS NORTH OF THE INTERSECTION OF VT 14 AND US 2 AND EXTENDING NORTH ALONG VT 14 FOR 260 METERS.

PROJECT DESCRIPTION : REPLACEMENT OF EXISTING BRIDGE ON EXISTING ALIGNMENT ALONG WITH NECESSARY APPROACH WORK.

LENGTH OF STRUCTURE : 10.300 METERS
LENGTH OF ROADWAY : 249.700 METERS
LENGTH OF PROJECT : 260.000 METERS

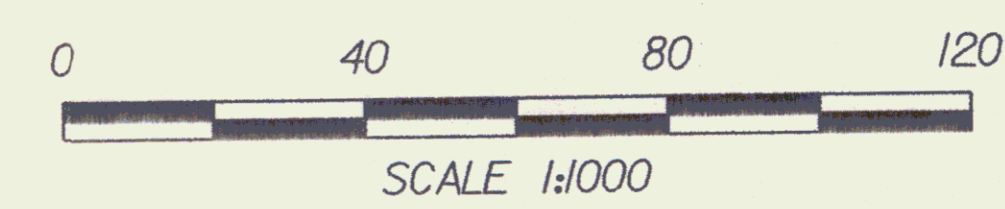
RECORD PLANS	
CONTRACTOR:	SD IRELAND CO. - WILLISTON, VT
RESIDENT ENGINEER:	PETE HODGSON
CONSTRUCTION BEGAN:	DECEMBER 7, 2009
CONSTRUCTION COMPLETE:	AUGUST 24, 2011
RECORD PLANS BY:	PETE HODGSON & JENNA HYDE
I HEREBY CERTIFY THAT ALL THE CONSTRUCTION REQUIRED BY THIS SET OF DRAWINGS HAS BEEN ACCOMPLISHED AS INDICATED HEREIN.	
BY	<i>Pete Hodgson</i> RESIDENT ENGINEER
DATE	7/26/13
NOTE: Any further information concerning final quantities, amounts or other details relative to this project may be found at Central Files in the electronic archives.	



CONVENTIONAL SYMBOLS	
COUNTY LINE	
TOWN LINE	
LIMITS OF ACCESS	
POINT OF ACCESS	
FENCE LINE	
STONE WALL	
TRAVELED WAY	
GUARD RAIL	
RAILROAD	
SURVEY LINE	
CULVERT	
POWER POLE	
TELEPHONE POLE	
TREES	
CONTROL OF ACCESS	
PROPERTY LINE	
R.O.W. TAKING LINE	
SLOPE RIGHTS	
TOP OF CUT	
TOE OF SLOPE	

SURVEYED BY : VAOT
SURVEYED DATE : 7/3/96, 10/8/98, 10/19/98, 10/24/04

DATUM
VERTICAL NAVD 1988
HORIZONTAL NAD 1983 (1992)



THESE PLANS ARE SUBJECT TO SUCH ENGINEERING CHANGES AS MAY BE REQUIRED BY THE FEDERAL HIGHWAY ADMINISTRATION OR THE DIRECTOR OF PROGRAM DEVELOPMENT.

CONSTRUCTION IS TO BE CARRIED ON IN ACCORDANCE WITH THESE PLANS AND THE STANDARD SPECIFICATIONS FOR CONSTRUCTION DATED 2006, AS APPROVED BY THE FEDERAL HIGHWAY ADMINISTRATION ON JUNE 15, 2006 FOR USE ON THIS PROJECT, INCLUDING ALL SUBSEQUENT REVISIONS AND SUCH REVISED SPECIFICATIONS AND SPECIAL PROVISIONS AS ARE INCORPORATED IN THESE PLANS.

78f200\str\sf200bdr.dgn sf200t.lj PLOT DATE: 14-JUL-2009

Metric
UNLESS NOTED OTHERWISE
STATIONS ARE IN KILOMETERS
ELEVATIONS ARE IN METERS
DIMENSIONS ARE IN MILLIMETERS

DIRECTOR OF PROGRAM DEVELOPMENT	
APPROVED <i>Kristin Higgins</i>	DATE 7-14-09
PROJECT MANAGER : KRISTIN HIGGINS	
PROJECT NAME : EAST MONTPELIER	
PROJECT NUMBER : STP 037-2(9)	
SHEET 1 OF 67 SHEETS	