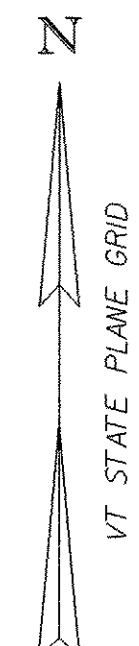
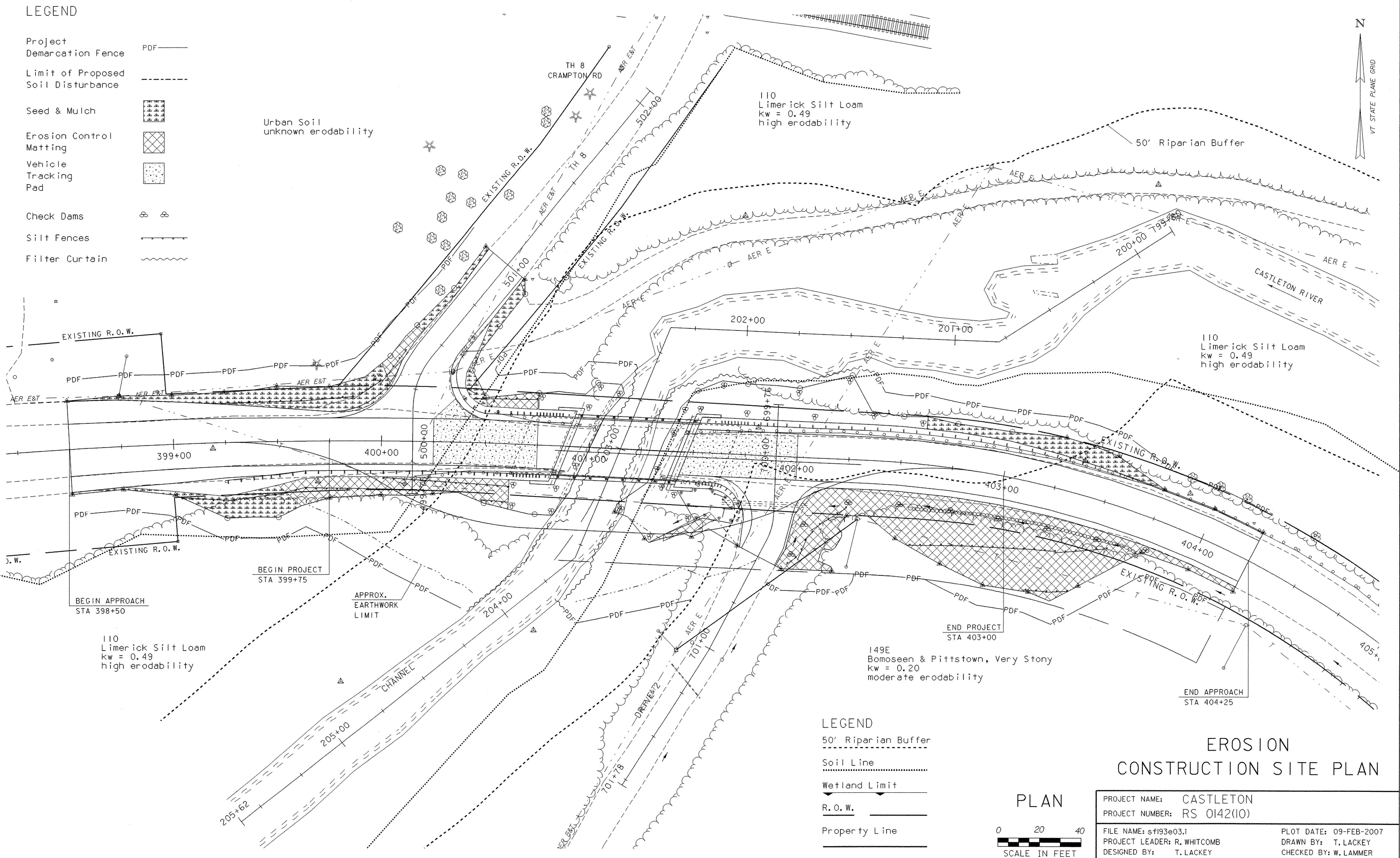


LEGEND

- Project Demarcation Fence PDF
- Limit of Proposed Soil Disturbance
- Seed & Mulch
- Erosion Control Matting
- Vehicle Tracking Pad
- Check Dams
- Silt Fences
- Filter Curtain

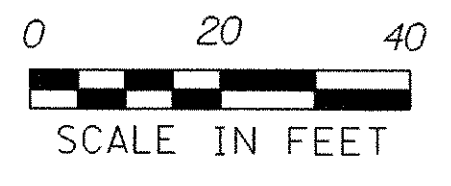
Urban Soil
unknown erodability



LEGEND

- 50' Riparian Buffer
- Soil Line
- Wetland Limit
- R.O.W.
- Property Line

PLAN



EROSION CONSTRUCTION SITE PLAN

PROJECT NAME: CASTLETON	PLOT DATE: 09-FEB-2007
PROJECT NUMBER: RS 0142(10)	DRAWN BY: T. LACKEY
FILE NAME: sf193e03.1	CHECKED BY: W. LAMMER
PROJECT LEADER: R. WHITCOMB	SHEET 26 OF 68
DESIGNED BY: T. LACKEY	
78f193/structures/sf193ero.dgn	