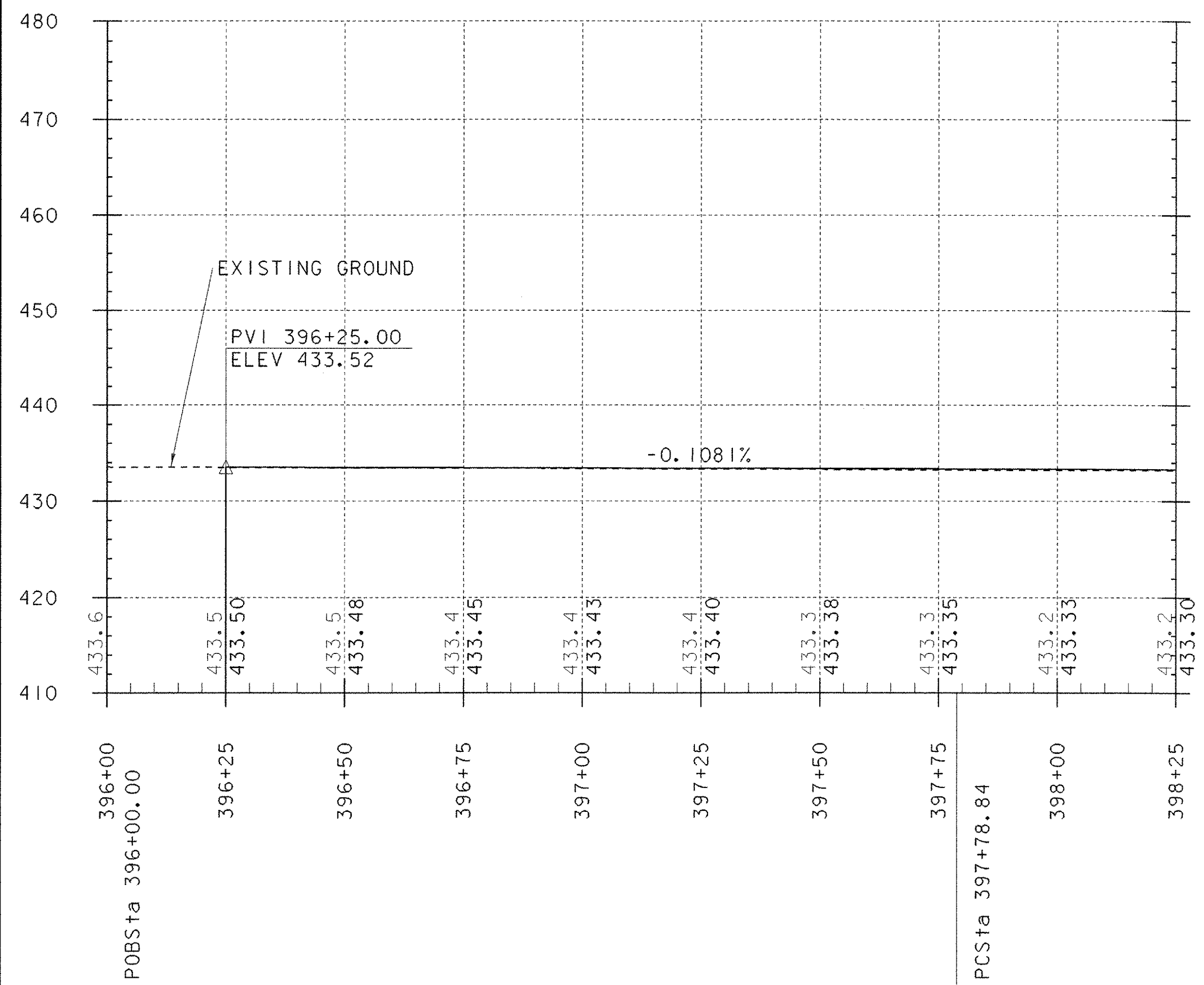
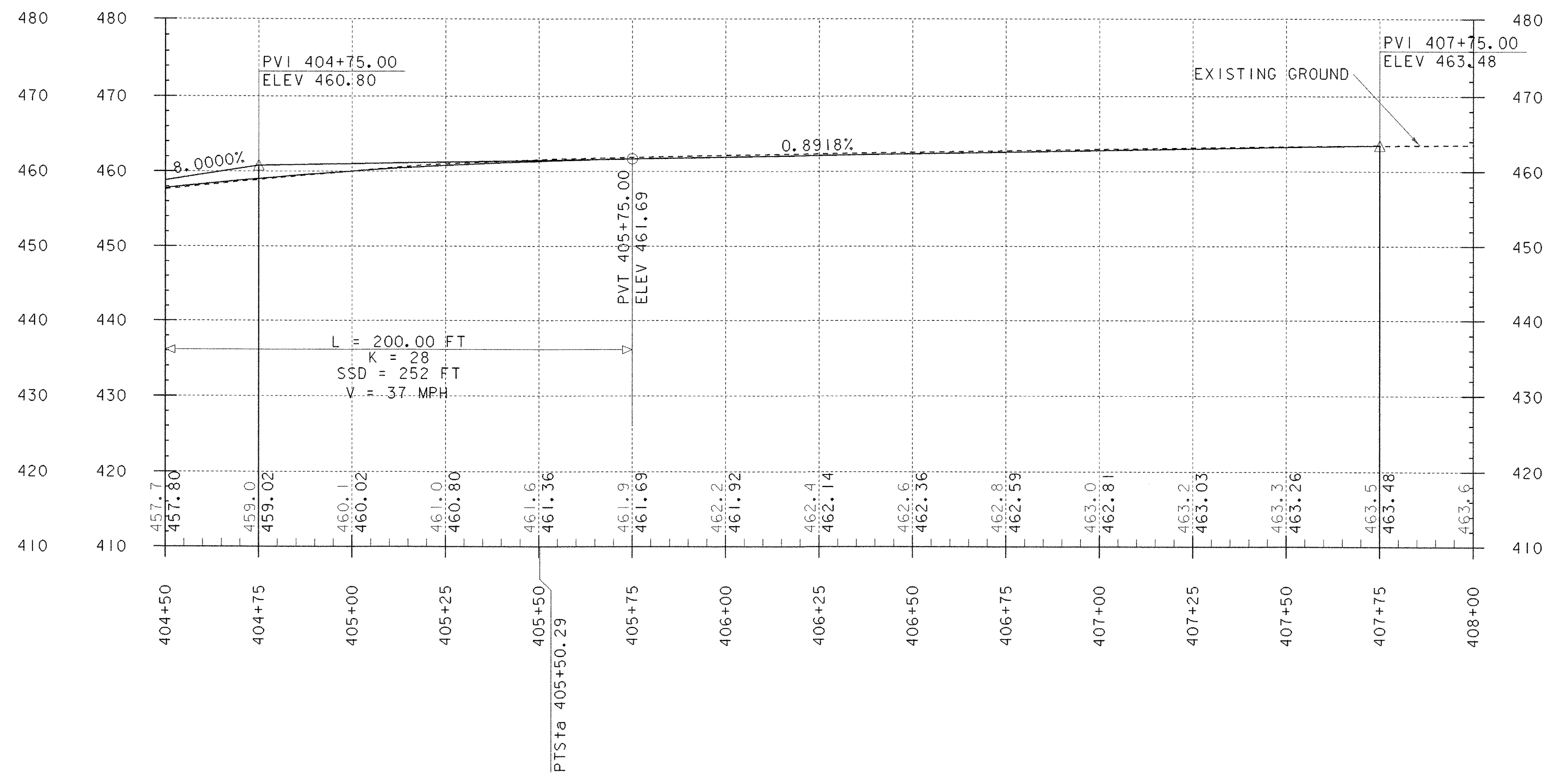


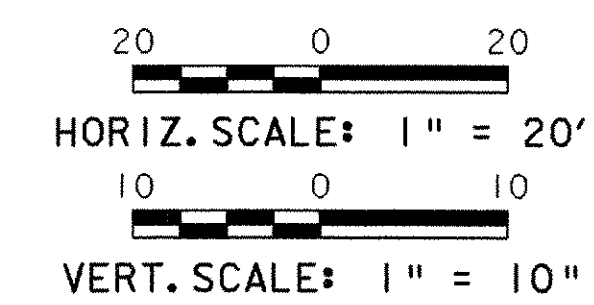
PROFILE 1



PROFILE 3



NOTE:
ELEVATIONS SHOWN TO THE NEAREST TENTH ARE
OLD GROUND ALONG THE PROPOSED ALIGNMENT.
ELEVATIONS SHOWN TO THE NEAREST HUNDREDTH ARE
FINISHED GRADES ALONG THE PROPOSED ALIGNMENT.



PROFILE
MAINLINE APPROACHES

PROJECT NAME: CASTLETON	PLOT DATE: 09-FEB-2007
PROJECT NUMBER: RS 0142(10)	DRAWN BY: T. LACKEY
FILE NAME: sf193p.f2.1	CHECKED BY: R. WHITCOMB
DESIGNED BY: T. LACKEY	SHEET 18 OF 68
78f193/structures/sf193xsl.dgn	