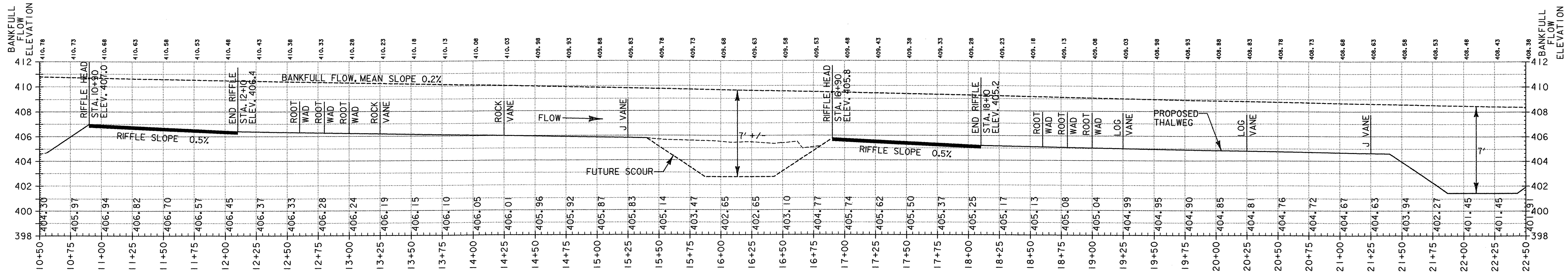
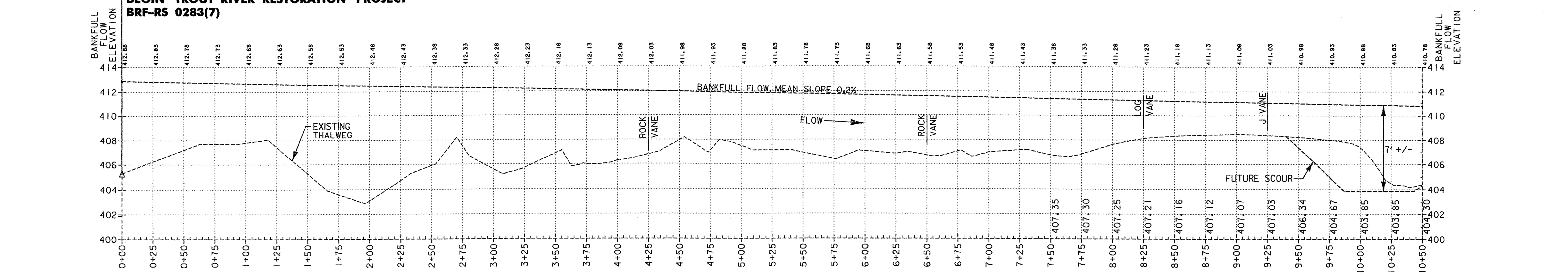
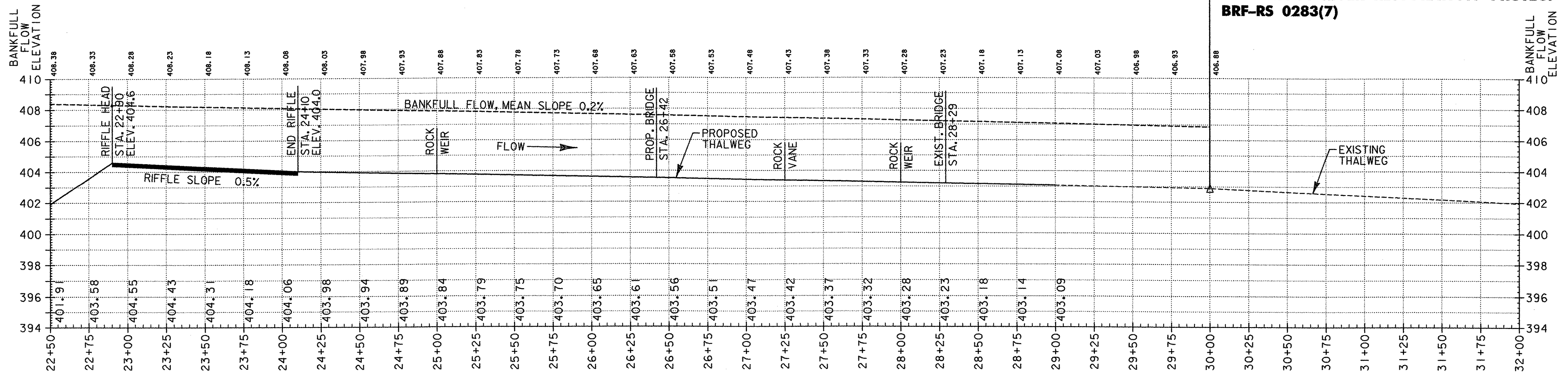


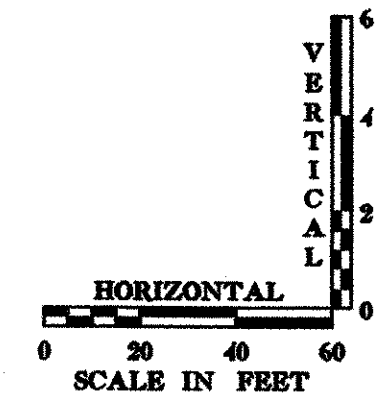
**THALWEG STA. 0+00**  
**BEGIN TROUT RIVER RESTORATION PROJECT**  
**BRF-RS 0283(7)**



**THALWEG STA. 30+00**  
**END TROUT RIVER RESTORATION PROJECT**  
**BRF-RS 0283(7)**



**NOTES:**  
 1. EXISTING CHANNEL GRADES FROM STA. 28+50 TO STA. 32+00 WERE NOT OBTAINED DUE TO ICE COVER AT THE TIME OF SURVEY. GRADES AT STA. 32+00 (REFERENCE CROSS SECTION I), ARE KNOWN AND GRADES FROM STA. 28+50 TO STA. 32+00 ARE ESTIMATED.



PROJECT NAME: TROUT RIVER RESTORATION	
PROJECT NUMBER: BRF-RS 0283(7)	
FILE NAME: profile01.ptf	PLOT DATE: 04/09/2003
PROJECT LEADER: GAE	DRAWN BY: MBL
DESIGNED BY: SAR	CHECKED BY: WCH
<b>PROFILE SHEET</b>	
SHEET 114 OF 140	

\PLOT: F:\RIVER\0283\114.PRT 04/09/2003 12:07:33 PM