

**STATE OF VERMONT
AGENCY OF TRANSPORTATION
RIGHT OF WAY PLANS
DETAIL SHEET**

TABLE OF PROJECT PROPERTY ACQUISITION

NOTE: ALL STATIONS REFER TO TROUT RIVER RESTORATION CONSTRUCTION BASELINE

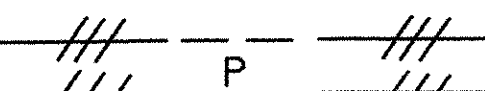

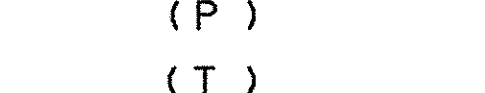
PARCEL NO.	GRANTOR	SHEET NO.	BEGINNING STATION	ENDING STATION	TAKING	REM.	RIGHTS	TITLE TAKEN	DATE	TOWN OR CITY RECORDED	BK.	PG.	REMARKS	REVISION NO.	SHEET	DESCRIPTION OF REVISION	DATE	MADE BY	APPROVED BY
1E	KINNEY, RAYMOND G. & VIRGINIA G.	9,10,11	103+64.00 LT.	113+92.02 LT.	3.84 A±					ENOSBURG			167,210 S.F. ±						
			103+64.00 LT.	114+27± LT.			CONST. (T) 1.42 A±						61,650 S.F. ±						
1F		9,11,12	109+09.26 RT.	121+73.03 RT.	9.56 A±					BERKSHIRE			416,650 S.F. ±						
			109+26± RT.	121+74± RT.			CONST. (T) 2.44 A±						106,290 S.F. ±						
			113+92.02 LT.	121+20.20 LT.			CONST. (T) 1.16 A±						50,360 S.F. ± INCL. STABILIZED CONSTRUCTION ENTRANCE						
			121+50± RT.	121+76± RT.			ACCESS (T) 0.27 A±						11,630 S.F. ± INCL. STABILIZED CONSTRUCTION ENTRANCE (SEE SHEET 9)						
1G		9,12	123+40.80 LT.	124+52.71 RT.	0.28 A±					BERKSHIRE			12,040 S.F. ±						
			123+40.80 LT.	124+52.71 LT.			CONST. (T) 3,520 S.F. ±												
			124+52.71 LT.	124+67± RT.			SLOPE (T) 240 S.F. ±												
2A	KOTORMAN, DANIEL F. & HOLLY H.	9,12	123+49± RT.	124+52.71 RT.						BERKSHIRE			9,660 S.F.						
11	L.F. HURTUBISE AND SONS, INC. JOINED BY VERMONT LAND TRUST, INC., VERMONT DEPARTMENT OF AGRICULTURE, FOOD AND MARKETS, AND VERMONT HOUSING AND CONSERVATION BOARD	9,10,11	96+04.00 LT. 99+90± RT.	108+31.56 RT. 104+90.73 RT.	2.12 A±					ENOSBURG			39,270 S.F. ± 92,220 S.F. ±						
NOTE: ALL TEMPORARY RIGHTS WILL EXPIRE 3 YEARS AFTER PROJECT COMPLETION AND ACCEPTANCE.																			


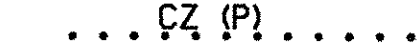






TROUT RIVER RESTORATION

R. O. W. PLANS

ACCT. **USERNAME**
DGN#SPECIFICATION*****
DATE PLOTTED 03/31/2003
/prop/78f184/r-f184dl

DR. (P)- DRAINAGE RIGHT
DIT. (P)- DITCHING RIGHT
CH. (P)- CHANNEL RT.
DRIVE (T)- DRIVE RIGHT
CUL. (P)- CULVERT RIGHT
[W]- WATER SOURCES

PRESENT R.O.W.
 TAKING WITHOUT ACCESS
 TAKING WITHOUT ACCESS ALONG PROPERTY LINE
 TAKING WITH ACCESS
 (P) PERMANENT EASEMENT
 (T) TEMPORARY EASEMENT

LEGEND
 C&T (P) CLEARING & TRIMMING
 CZ (P) CLEAR ZONE
 CONST. (T) CONSTRUCTION EASEMENT
 SR SLOPE RIGHTS
 P PROPERTY LINE
 L TOP OF CUT
 TOE OF SLOPE
 UE (P) PERMANENT UTILITY EASEMENT

APPROVED: ROGER P. DUMAS DATE: 12-12-02
CHIEF, PLANS & TITLES

BERKSHIRE
BRF RS 0283(7)
SHEET 104 OF 140