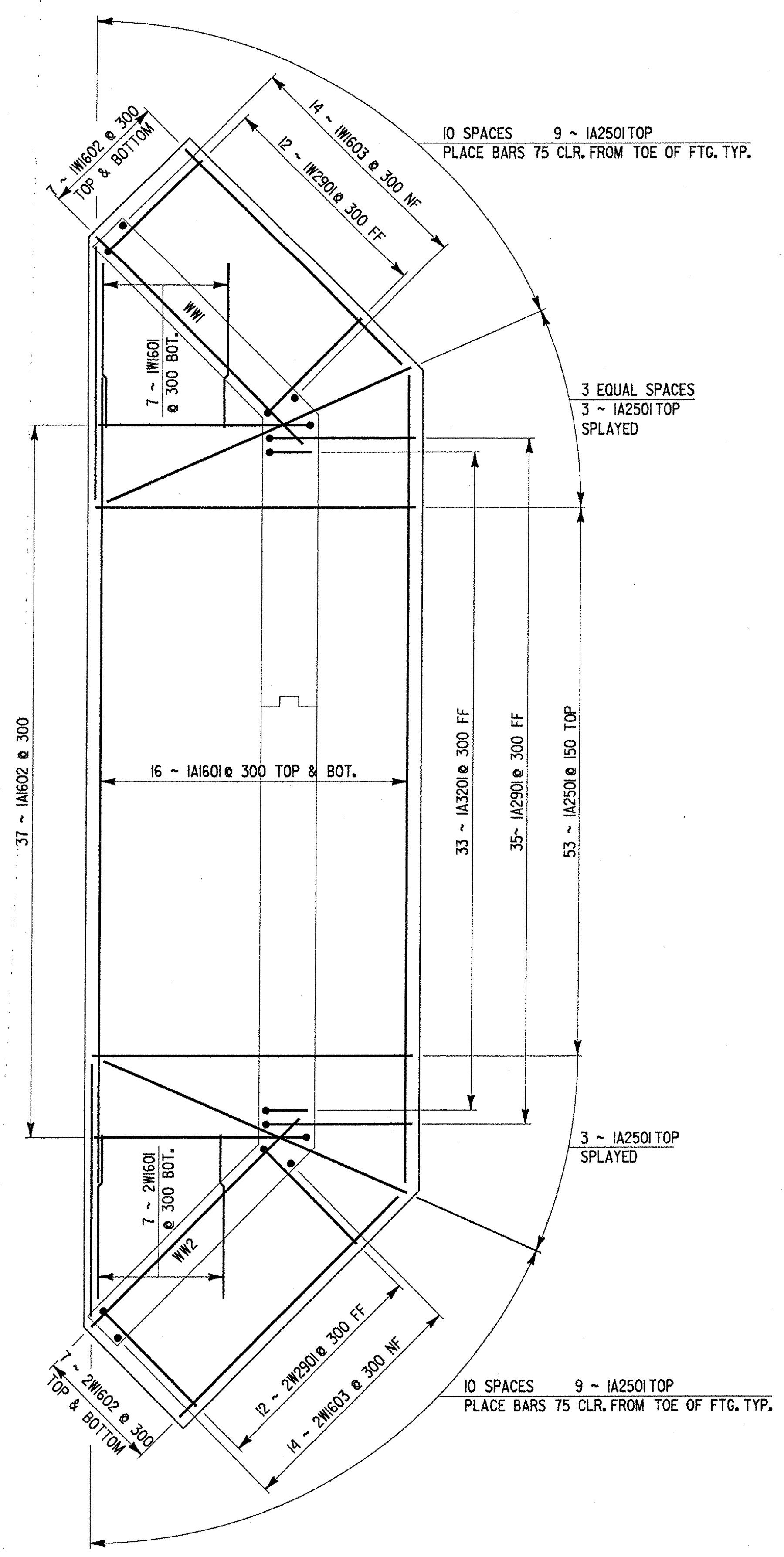
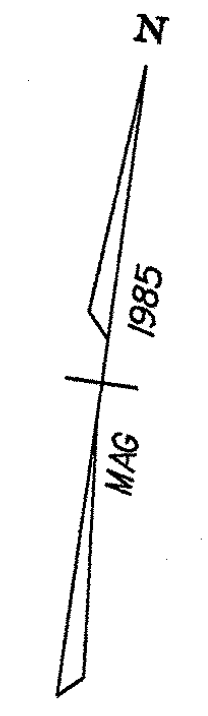
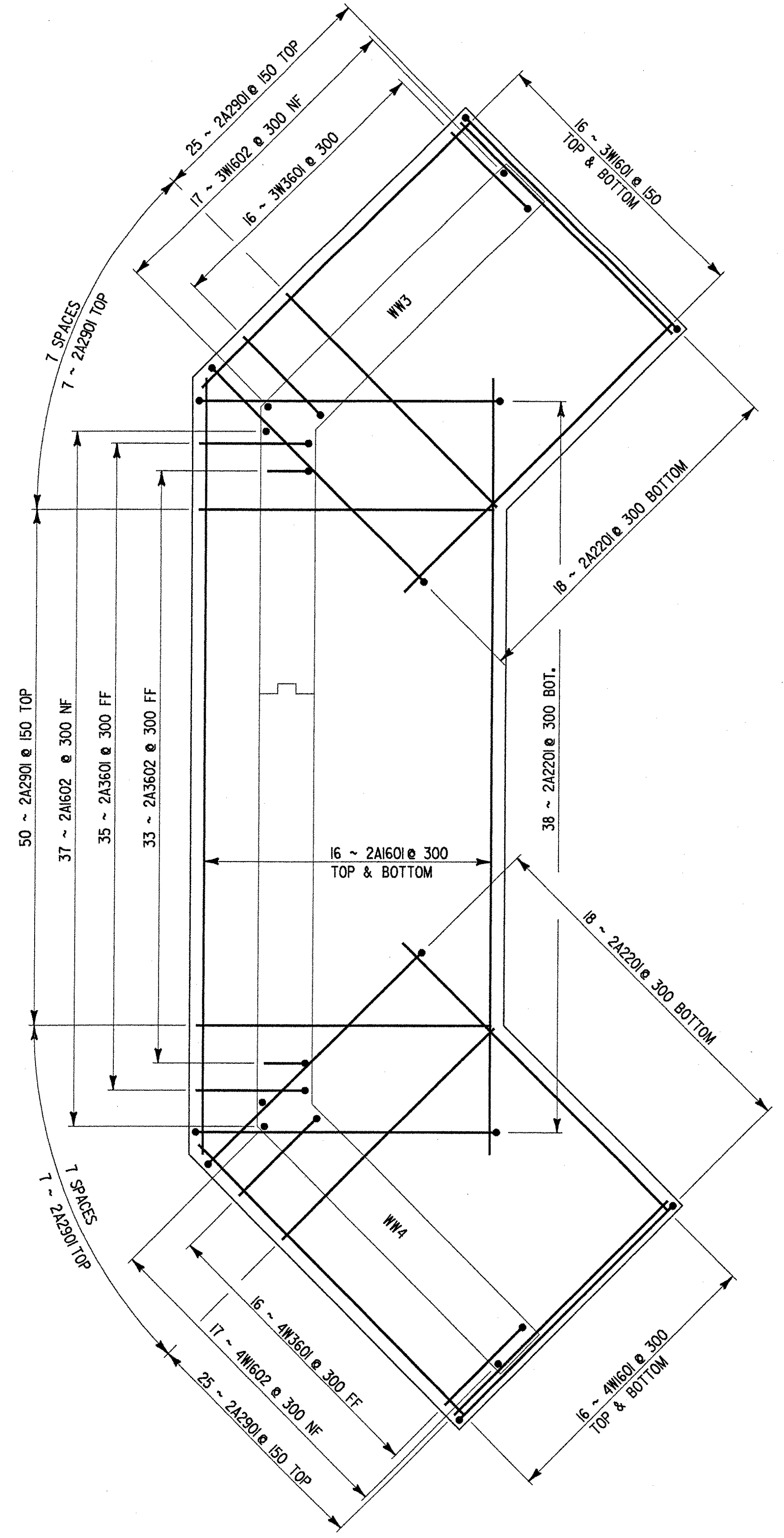
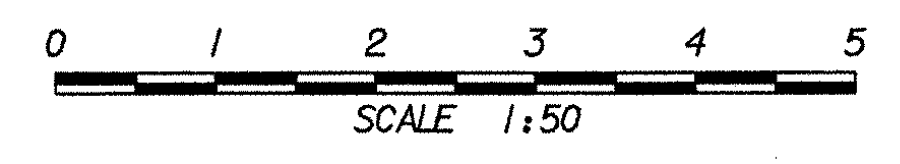


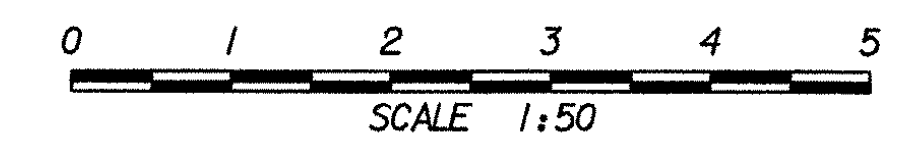
**NOTE:**  
 NF = NEAR FACE  
 FF = FAR FACE  
 EF = EACH FACE  
 ▲ = CUT TO FIT IN FIELD  
 75 CLR. UNLESS OTHERWISE SPECIFIED ON THE PLANS.



**ABUTMENT NO. 1  
FOOTING PLAN**



**ABUTMENT NO. 2  
FOOTING PLAN**



<b>STATE OF VERMONT AGENCY OF TRANSPORTATION</b>			
Town Of	BERKSHIRE	Bridge No.	26
Highway No.	VT. ROUTE 118	Log Sta.	
		Surv. Sta.	
VT. ROUTE 118 OVER TROUT RIVER			
ABUTMENT NO. 1 & NO. 2 FOOTING REINFORCING			
Designed By	S. JOHNSON	Drawn By	S. DELIA
Checked By	S. JOHNSON	Bridge Design Supervisor	
Date	02/00	Date	
PROJECT	BERKSHIRE	PROJECT NO.	BRF-RS 0283(7)
L.G.C. Info.	y:\914562\zf184f1.dgn		IPARM\zf184f1.d
Bridge Sheet No.	BR21	Sheet	60 of 140