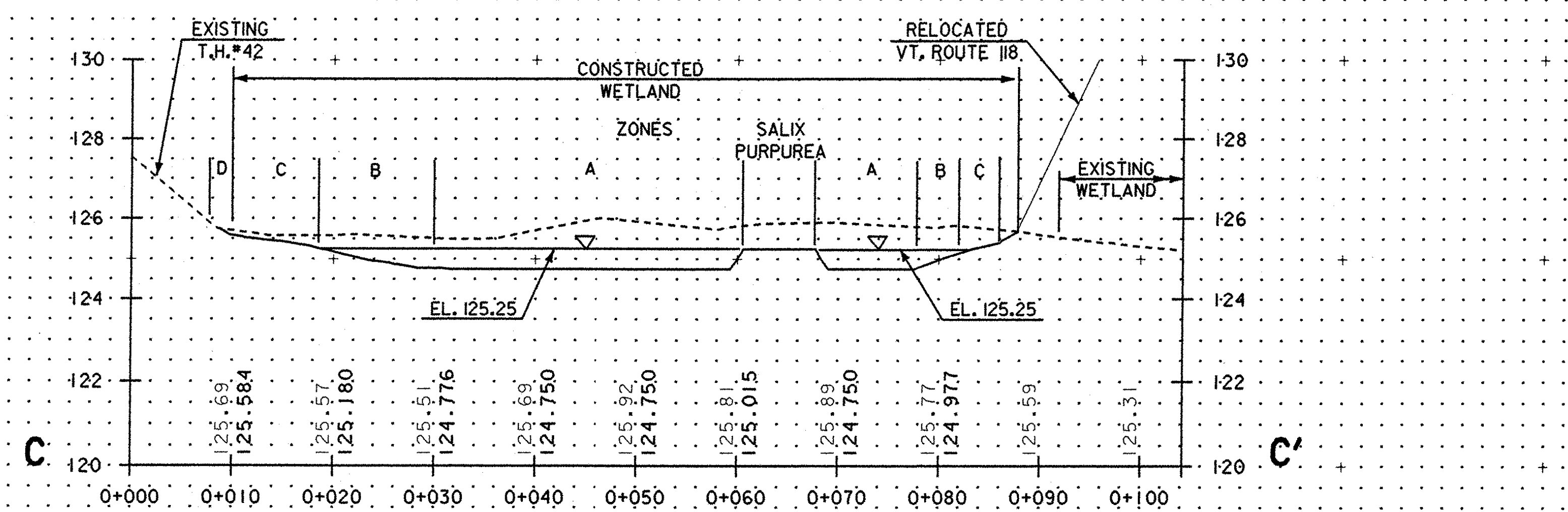
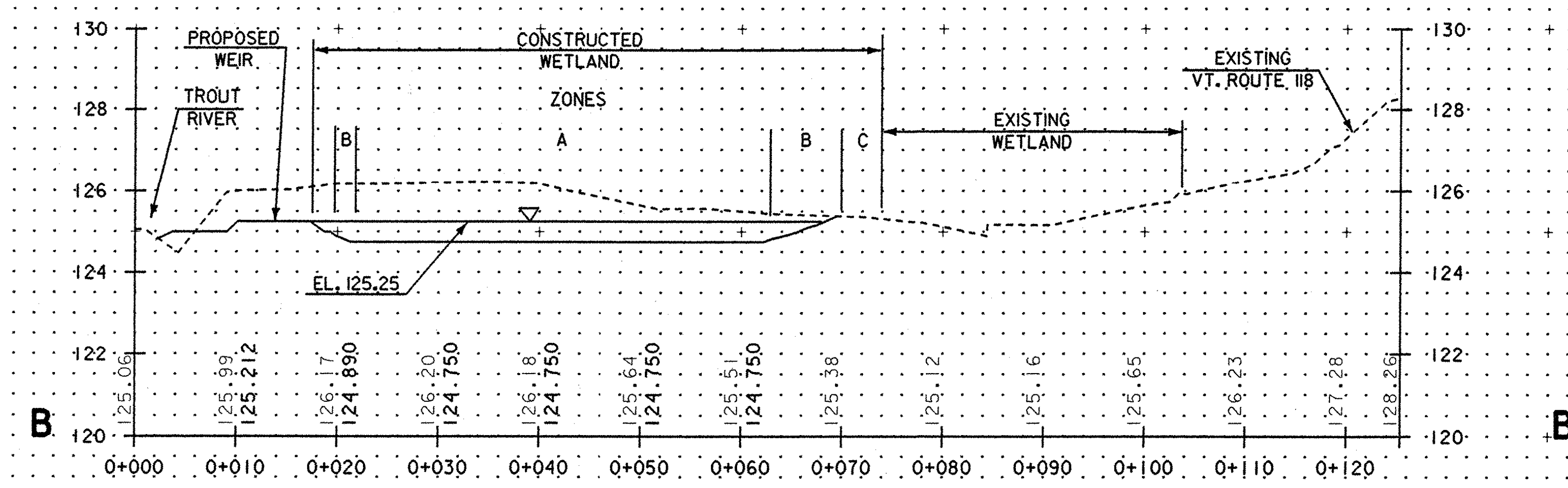
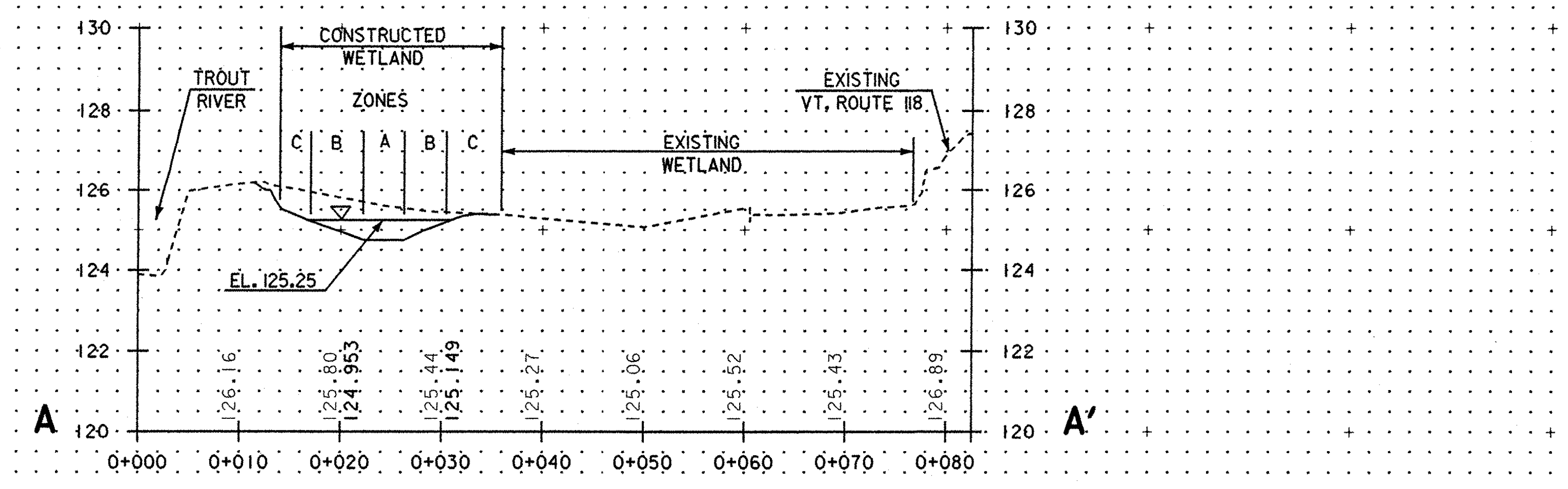
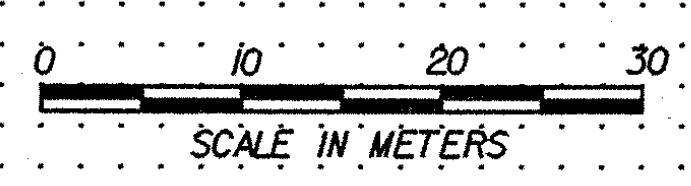


RECORDS OF AUGER HOLES IN WETLAND MITIGATION AREA



NUMBER	DEPTH (cm)	DESCRIPTION
AH-1 EL. = 125.93 m	0 - 53.3 53.3 - 66.0 66.0 - 71.1 71.1 - 183 SATURATED AT 104 cm	SILT SILT WITH TRACE OF SAND SILT FINE/MEDIUM SAND
AH-2 EL. = 125.82 m	0 - 71.0 71.0 - 76.2 76.2 - 86.4 WATER NOT ENCOUNTERED	SILT MEDIUM SAND MEDIUM SAND WITH SOME GRAVEL
AH-3 EL. = 126.08 m	0 - 101.6 101.6 - 170.2 170.2 - 185.0 WATER NOT ENCOUNTERED	SILT VERY FINE SAND GRADING TO FINE SAND MEDIUM SAND WITH SOME GRAVEL

DATUM	
VERTICAL	NGVD 1929
HORIZONTAL	N/A



WETLAND MITIGATION PLAN CROSS SECTIONS AND SOIL DESCRIPTIONS	PROJECT:	BERKSHIRE	PROJECT NO.:	BRF-RS 0283 (7)
	DESIGN FILE NAME:	wetmitgr.dgn	PLOT DATE:	16-FEB-2000
	IPARM FILE NAME:	wetmitgr2.i	SURVEY DATE:	
	SURVEYED BY:		DRAWN BY:	C. MABY
	SQUAD LEADER:		SHEET:	38 OF 140