





TRAFFIC CONTROL PLAN

NOTE: FOR CONSTRUCTION APPROACH SIGNING REFER TO STD E-100
SCALE = 1000'

NOTES:
1. LOCATION OF SIGNS AND CHANNELIZING ITEMS IS APPROXIMATE.
CONTRACTOR SHALL DETERMINE FINAL LOCATION IN THE FIELD,
AS APPROVED BY THE RESIDENT ENGINEER.

LEGEND

-  PHASE II CONSTRUCTION
-  TYPE III BARRICADE (MOD.)
-  TYPE III BARRICADE
-  REFLECTORIZED PLASTIC DRUM



DATUM

VERTICAL	NGVD 1929
HORIZONTAL	N/A

TRAFFIC CONTROL PLAN	PROJECT:	BERKSHIRE	PROJECT NO.:	BRF-RS 0283(7)
	DESIGN FILE NAME:	02837BDR.DGN	PLOT DATE:	11-FEB-2000
	IPARM FILE NAME:	traf02.i	SURVEY DATE:	
	SQUAD LEADER:		DRAWN BY:	C. MABY/R.REMY
			SHEET:	31 OF 140

78f184/zf184rc2