




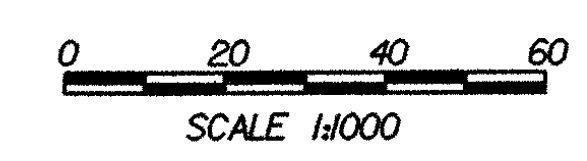
**TRAFFIC CONTROL PLAN**

NOTE: FOR CONSTRUCTION APPROACH SIGNING REFER TO STD E-100M SCALE = 1000:1

NOTES:  
 1. LOCATION OF SIGNS AND CHANNELIZING ITEMS IS APPROXIMATE. CONTRACTOR SHALL DETERMINE FINAL LOCATION IN THE FIELD, AS APPROVED BY THE RESIDENT ENGINEER.

**LEGEND**

-  PHASE I CONSTRUCTION
-  TYPE III BARRICADE (MOD.)
-  REFLECTORIZED PLASTIC DRUM



<b>DATUM</b>	
VERTICAL	NGVD 1929
HORIZONTAL	N/A

<b>TRAFFIC CONTROL PLAN</b>	PROJECT:	BERKSHIRE	PROJECT NO.:	BRF-RS 0283(7)
	DESIGN FILE NAME:	02837BDR.DGN	PLOT DATE: 11-FEB-2000	
	IPARM FILE NAME:	traf01.i	SURVEY DATE:	
	SURVEYED BY:		DRAWN BY: C. MABY/R.REMY	
	SQUAD LEADER:		SHEET: 30 OF 140	

78f104/2f104rc1