
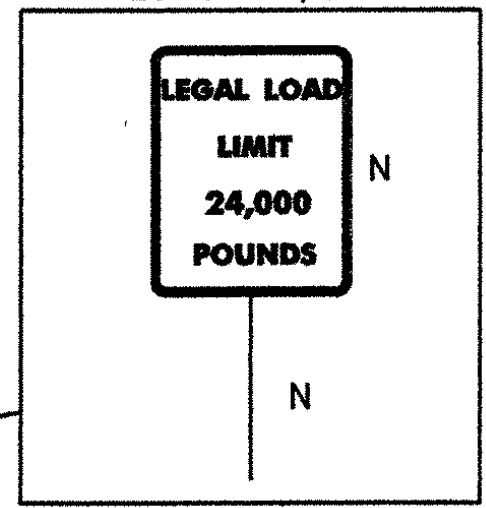
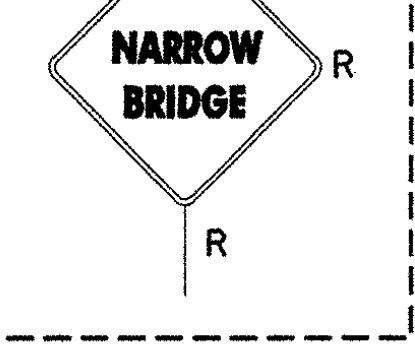

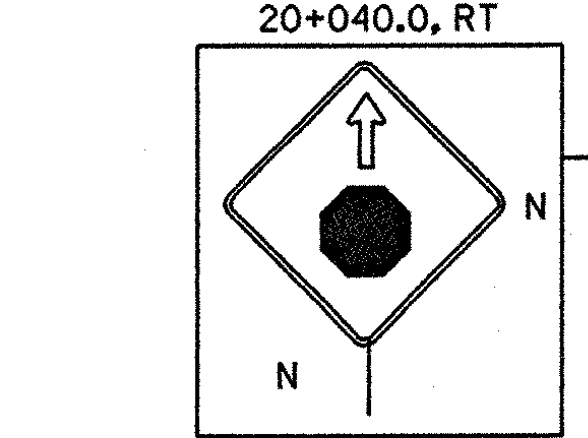


STA. 19+885.8 RT
GUARD RAIL APPROACH END
(3.8m, 5m RADIUS, STD. G-1d)
ANCHOR FOR STEEL BEAM RAIL



100 mm WHITE LINE
STA 19+925 TO STA 20+060, SOLID LT. (EDGE LINE) T.H. #42
STA 19+925 TO STA 20+060, SOLID RT. (EDGE LINE) T.H. #42

100 mm YELLOW LINE
STA 19+925 TO STA 20+060, DOUBLE SOLID LT. & RT. (T.H. #42)

TEMPORARY AND DURABLE 100 mm WHITE LINE
STA 10+250 TO STA 10+345, SOLID LT. (EDGE LINE)
STA 10+250 TO STA 10+533.4, SOLID RT. (EDGE LINE)
STA 10+385 TO STA 10+533.4, SOLID LT. (EDGE LINE)
STA 20+060 TO STA 20+092.9, SOLID RT. (EDGE LINE) (REL. T.H. #42)
STA 20+060 TO STA 20+092.9, SOLID LT. (EDGE LINE) (REL. T.H. #42)

TEMPORARY AND DURABLE 100 mm YELLOW LINE
STA 10+250 TO STA 10+533.4, DOUBLE SOLID LT. & RT. WITH CENTERLINE BREAK FOR REL. T.H. #42
STA 20+060 TO STA 20+090.3, DOUBLE SOLID LT. & RT. (REL. T.H. #42)

TEMPORARY AND DURABLE 600 mm STOP BAR
STA 20+090.2, RT. (REL. T.H.#42)

TEMPORARY AND DURABLE LETTER OR SYMBOL
STA. 20+032.5, RT. "STOP" (REL. T.H. #42)
STA. 20+047.5, RT. "AHEAD" (REL. T.H. #42)
STA 20+086.4, RT. "STOP " (REL. T.H. #42)

REMOVING SIGNS
AS SHOWN - 7

SIGN LEGEND
R = REMOVE
S = SALVAGE
N = NEW
RET = RETAIN
B-B = BACK TO BACK
EXISTING = - - - - -
NEW = _____



DATUM	
VERTICAL	NGVD 1929
HORIZONTAL	N/A

PAVEMENT MARKING AND SIGN LAYOUT	PROJECT: BERKSHIRE	PROJECT NO.: BRF-RS 0283(7)
	DESIGN FILE NAME: 02837BDR.DGN	PLOT DATE: 16-FEB-2000
	IPARM FILE NAME: SIGN02.I	SURVEY DATE:
	SURVEYED BY:	DRAWN BY: C. MABY
	SQUAD LEADER:	SHEET: 27 OF 140