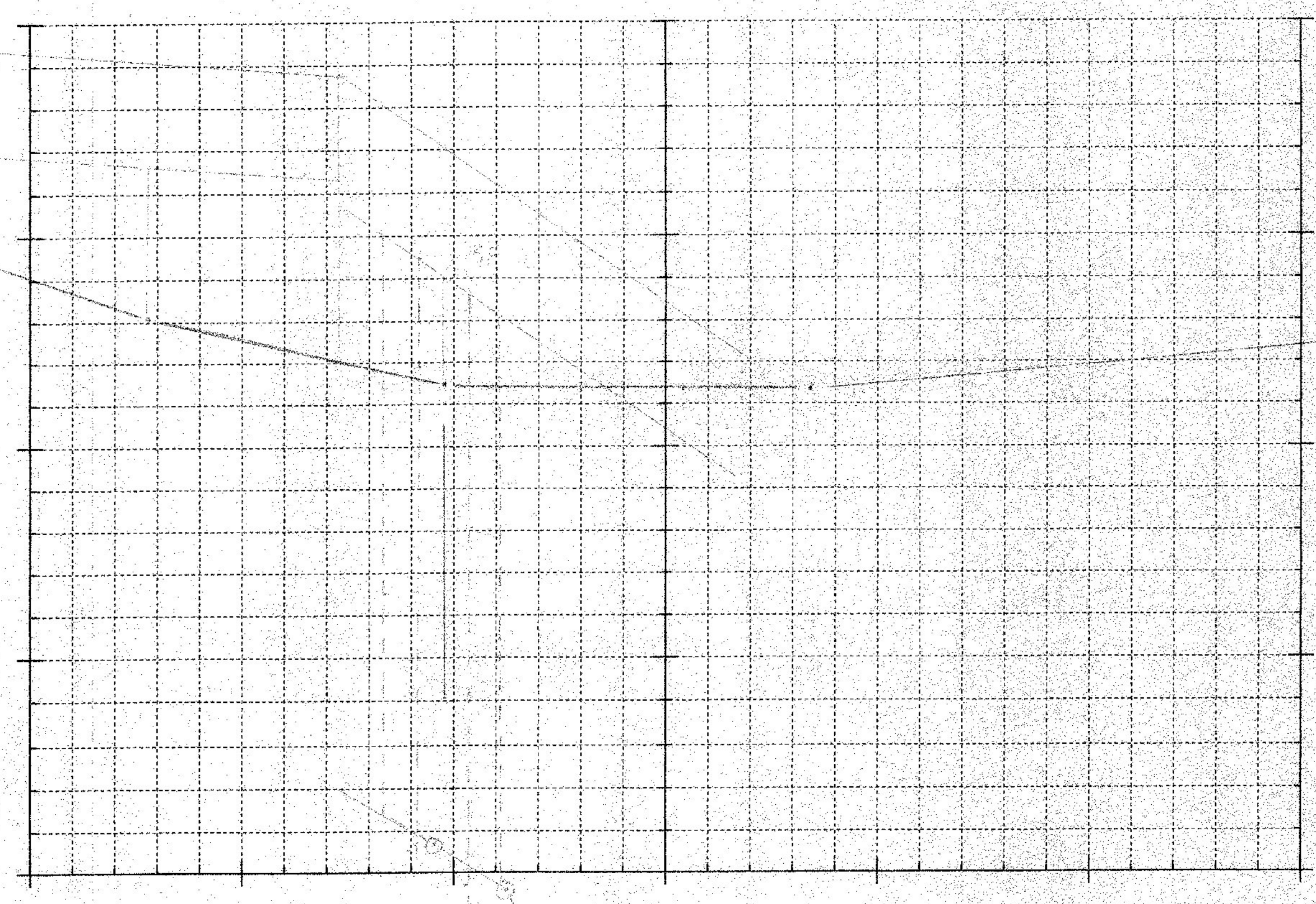
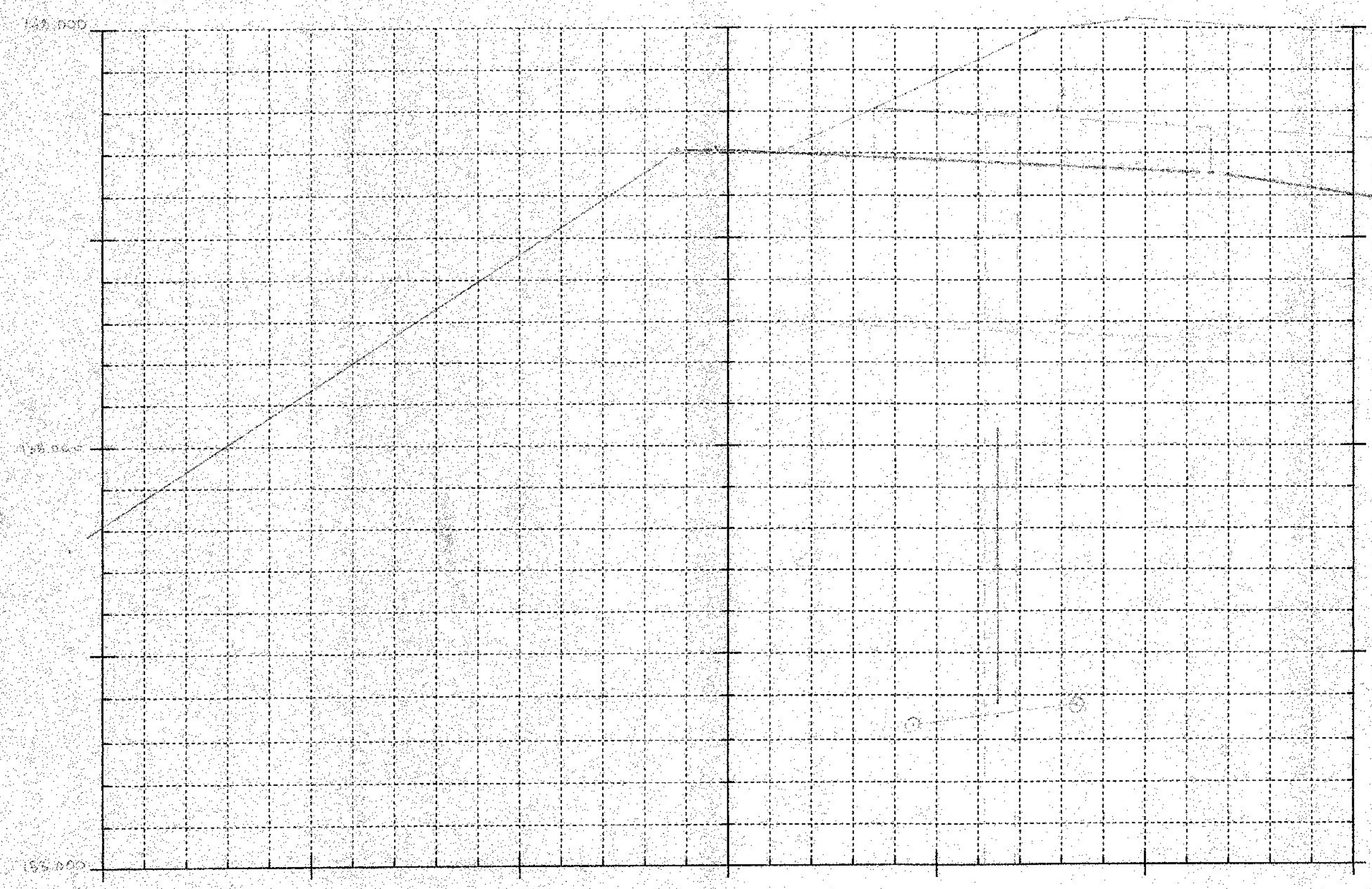



10 + 167.64



ORIGINAL SECTIONS PLOTTED BY STW 10/30/12 ✓ MCF 2/15
 PROPOSED TEMPLATES PLOTTED BY JPB 7/1/13 ✓ MCF 2/15
 FINAL SECTIONS " " ✓ MCF 2/15

10 + 167.01 (ZERO SUBSOILING STATION)
 10 + 166.85
 10 + 166.75 (ZERO STATION)

SCALE 1:500



PROJECT: CARRIAGE	PROJECT NO.: SR 003 (A)
DESIGN FILE NAME: A007-1	PLOT DATE: 10/20/11
IPARM FILE NAME: STRUCTURE SECTIONS	
MAINLINE ROADWAY SECTIONS	
SHEET: 1 OF 6	