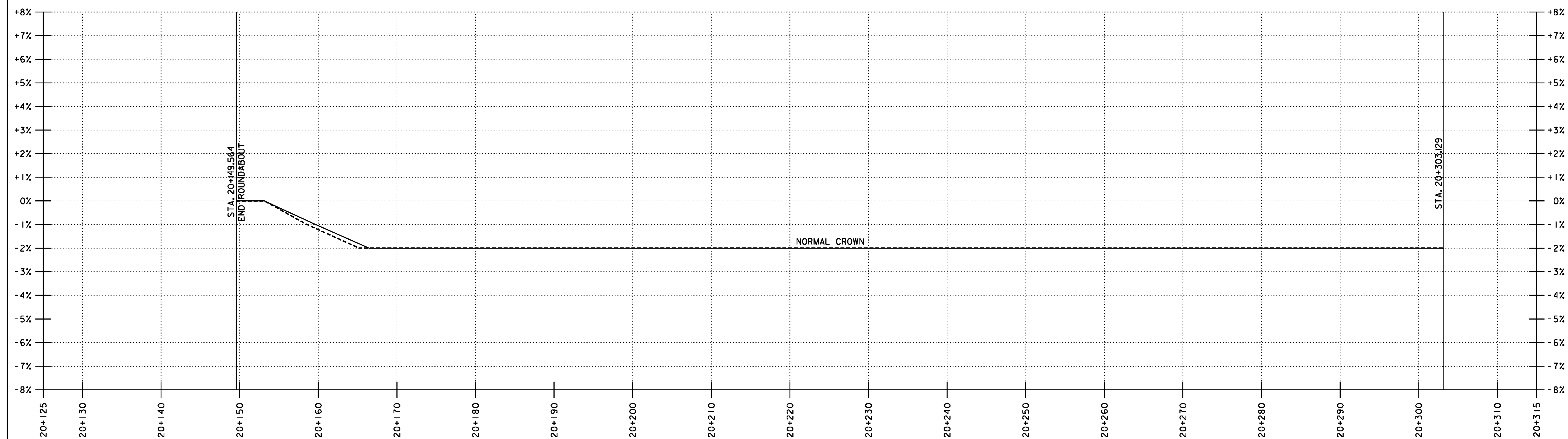
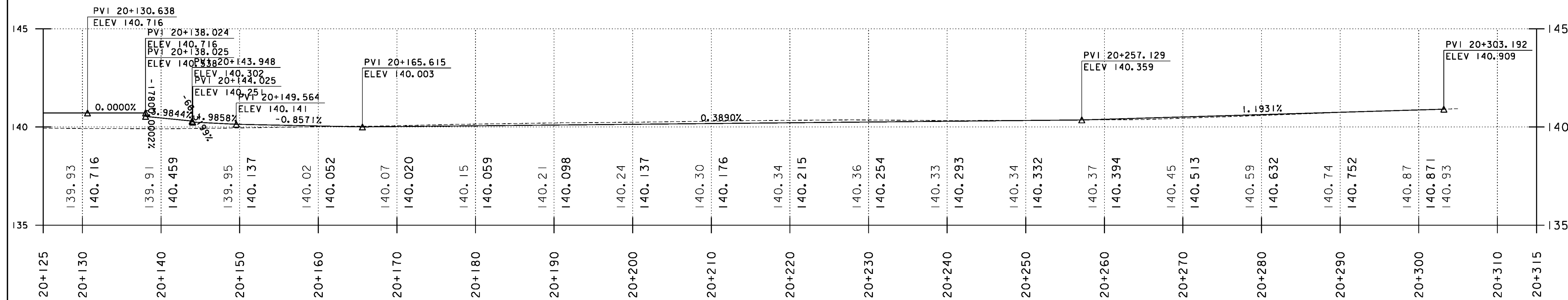


VT ROUTE 15 BASELINE PROFILE

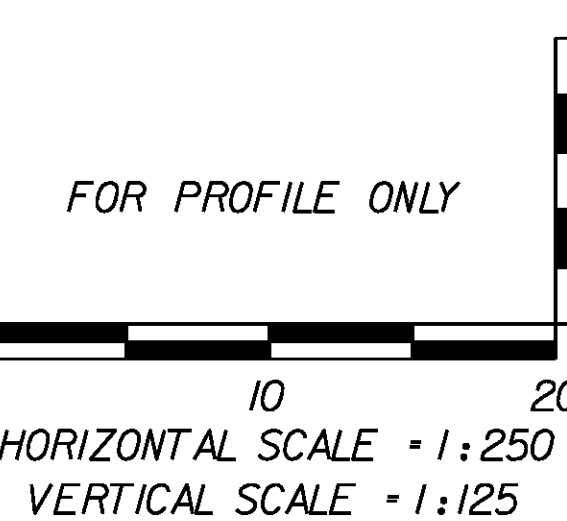


VT ROUTE 15 BANKING DIAGRAM

BANKING LEGEND

- LEFT LANE BANKING
- - - RIGHT LANE BANKING
- MATCH EXISTING BANKING

THE ELEVATIONS SHOWN TO THE NEAREST HUNDRETH ARE THE EXISTING GROUND ALONG REVISED CENTERLINE, THE ELEVATIONS SHOWN TO THE NEAREST THOUSANDTH ARE THE PROPOSED FINISHED GRADE ALONG REVISED CENTERLINE.



REVISIED BANKING DIAGRAM

PROJECT NAME: CAMBRIDGE
PROJECT NUMBER: STP 030-2(27)

FILE NAME: f78f163pro.dgn
PROJECT LEADER: MEM
DESIGNED BY: MBL
PROFILE SHEET 2

PLOT DATE: 5/1/13
DRAWN BY: MBL
CHECKED BY: JAD
SHEET 49 OF 214