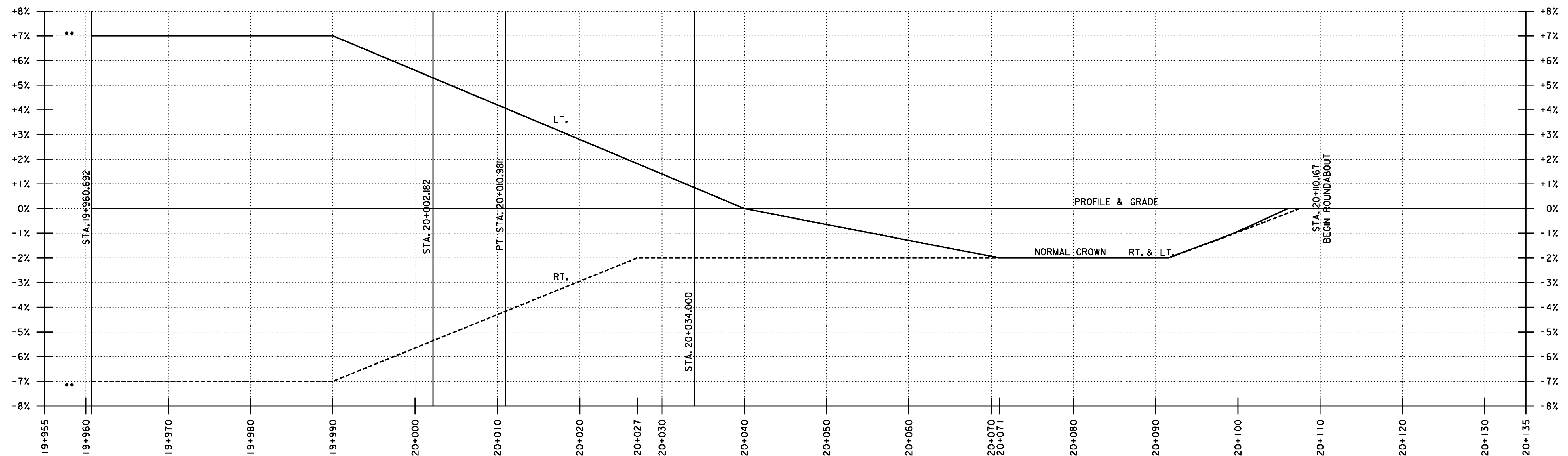
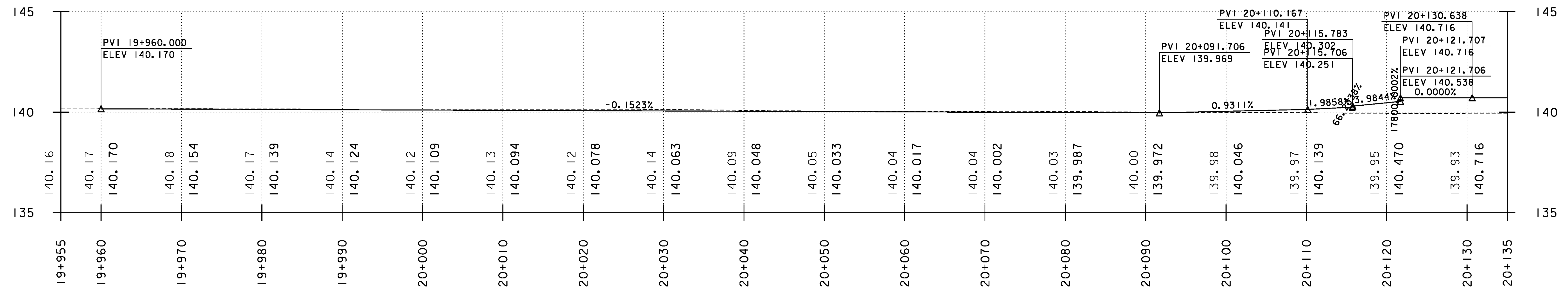


# VT ROUTE 15 BASELINE PROFILE

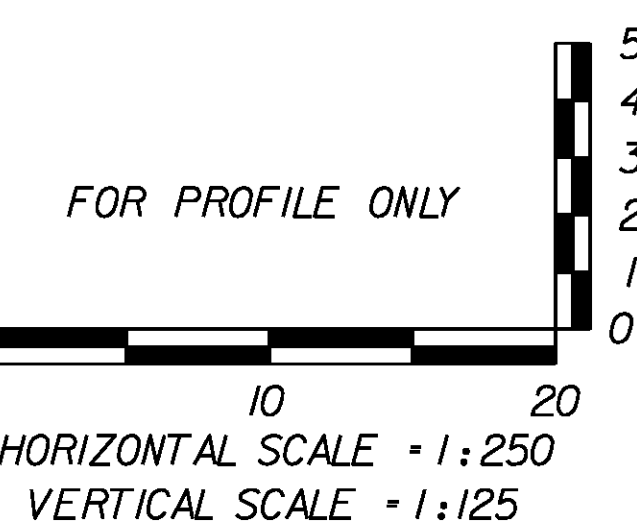


# VT ROUTE 15 BANKING DIAGRAM

### BANKING LEGEND

- LEFT LANE BANKING
- - - RIGHT LANE BANKING
- MATCH EXISTING BANKING

THE ELEVATIONS SHOWN TO THE NEAREST HUNDRETH ARE THE EXISTING GROUND ALONG REVISED CENTERLINE, THE ELEVATIONS SHOWN TO THE NEAREST THOUSANDTH ARE THE PROPOSED FINISHED GRADE ALONG REVISED CENTERLINE.



### REVISIED BANKING DIAGRAM

PROJECT NAME: CAMBRIDGE  
PROJECT NUMBER: STP 030-2(27)

FILE NAME: f78f163pro.dgn  
PROJECT LEADER: MEM  
DESIGNED BY: MBL  
PROFILE SHEET 1

PLOT DATE: 5/1/13  
DRAWN BY: MBL  
CHECKED BY: JAD  
SHEET 48 OF 214