

REMOVING EXISTING SIGNS  
11 EA (AS SHOWN)

ERECTING SALVAGED SIGNS  
9 EA (AS SHOWN)

**PAVEMENT MARKINGS**

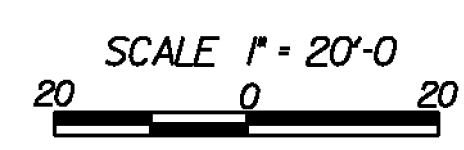
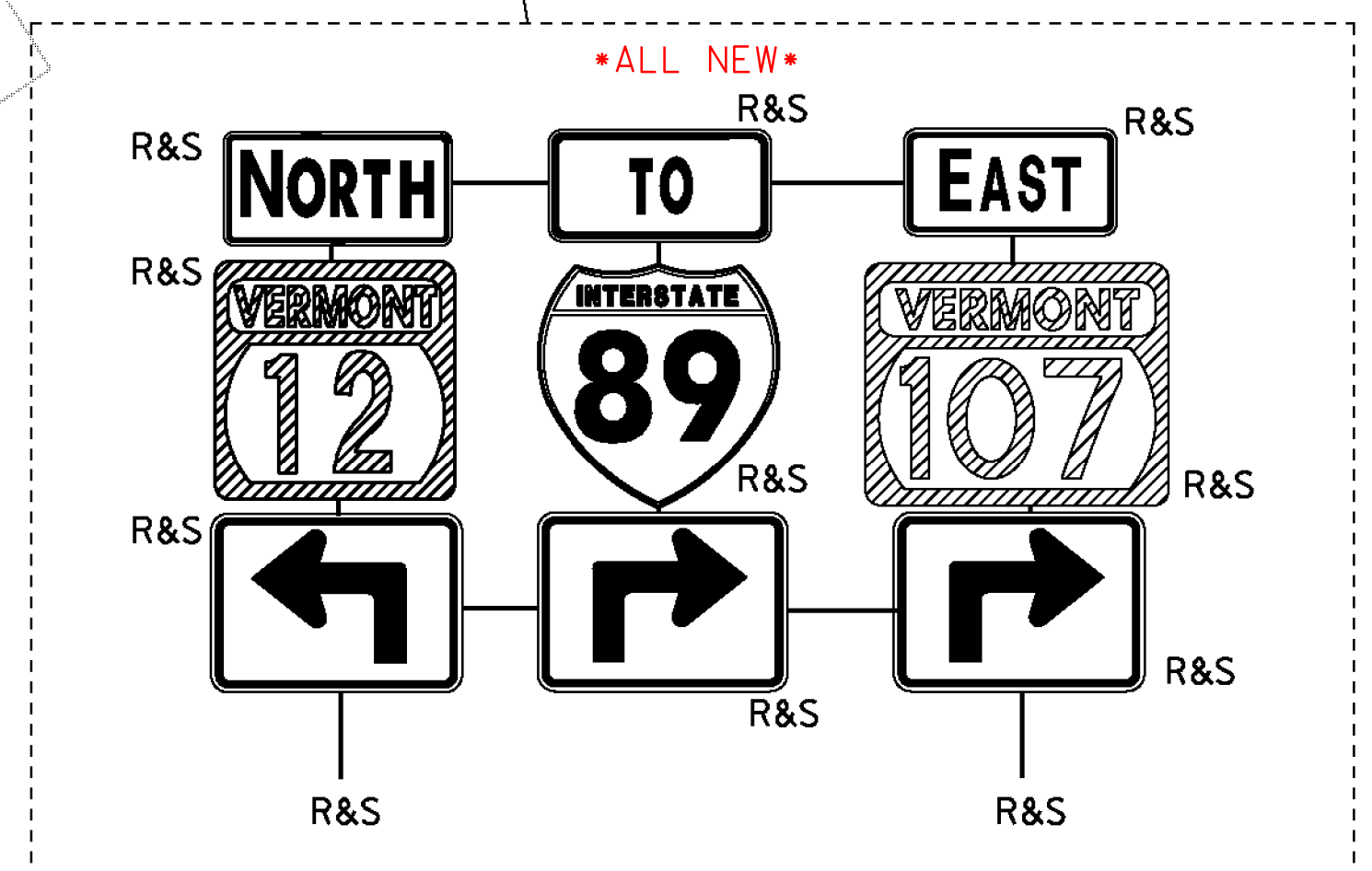
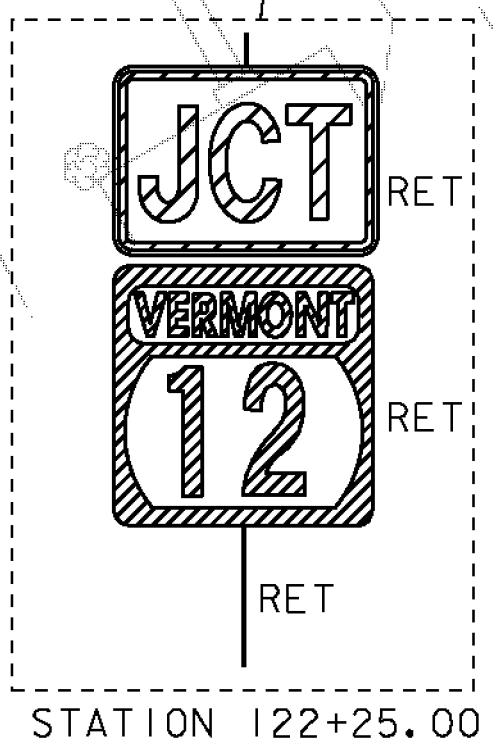
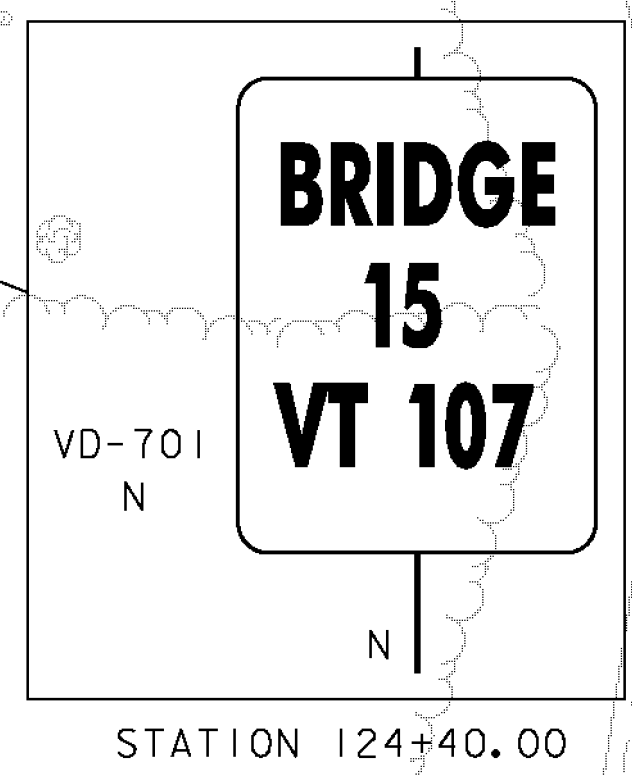
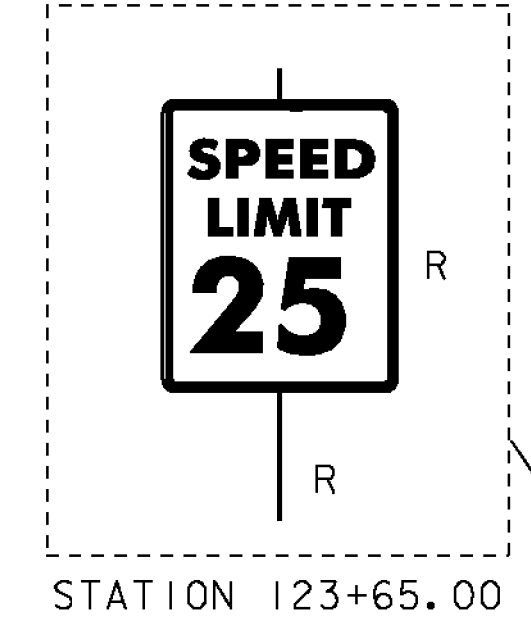
4" WHITE LINE  
~~121+00.00 TO 126+25.00 RT~~  
~~121+00.00 TO 121+50.00 LT~~  
~~121+90.00 TO 126+25.00 LT~~

4" YELLOW LINE  
 120+39.00 TO 121+00.00 TO 126+25.00 LT/RT  
 (NO LINE FROM 121+50.00 TO 121+90.00)

EXISTING SIGNS

N = NEW  
 R = REMOVE  
 RET = RETAIN  
 R&S = REMOVE AND SALVAGE

NEW SIGNS



MATCHLINE STA. 126+25.00  
TRAFFIC SIGN LAYOUT SHEET 2

**TRAFFIC SIGN LAYOUT SHEET 1**

PROJECT NAME: BETHEL	PLOT DATE: 20-MAY-2011
PROJECT NUMBER: BRF 022-1(14)	DRAWN BY: G. ROKES
FILE NAME: sf161traf.dgn	CHECKED BY: S. SCRIBNER
PROJECT LEADER: M. EVANS-MONGEON	SHEET 49 OF 148
DESIGNED BY: G. ROKES	
TRAFFIC SIGN LAYOUT SHEET 1	

\*\*ROUTE MARKER ASSEMBLY TO BE INSTALLED IN TEMPORARY LOCATION AS SHOWN ON 'TEMPORARY DETOUR SHEET 1'. COST FOR TEMPORARY RELOCATION WILL BE INCIDENTAL TO ITEM "TRAFFIC CONTROL". WILL BE REINSTALLED IN THIS ORIGINAL LOCATION UNDER CONTRACT ITEM 675.60, FOLLOWING REMOVAL OF THE TEMPORARY DETOUR.