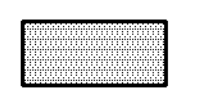

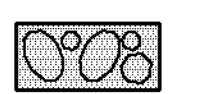

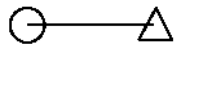

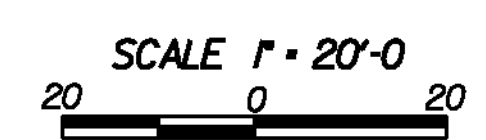
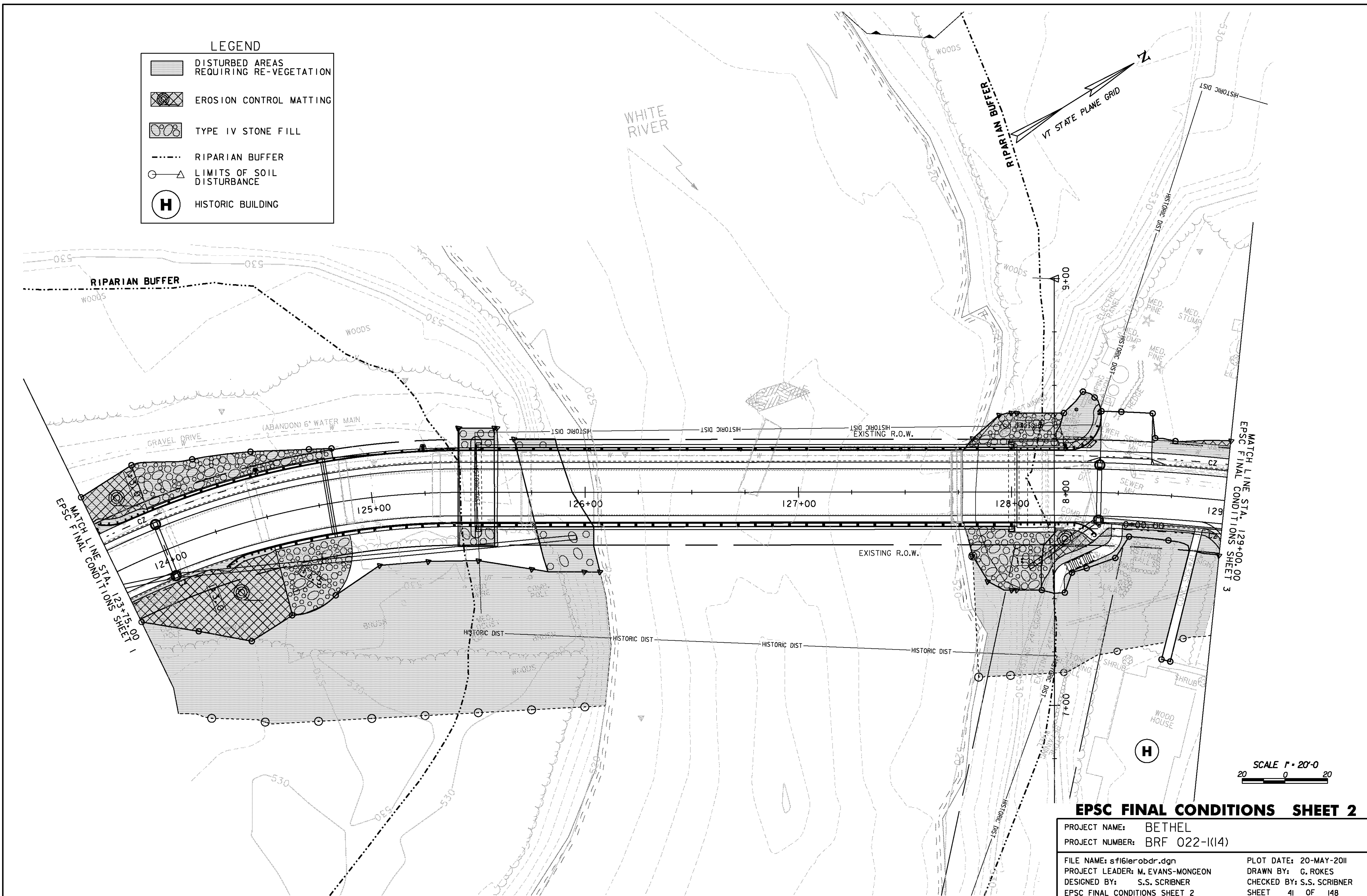


LEGEND

	DISTURBED AREAS REQUIRING RE-VEGETATION
	EROSION CONTROL MATTING
	TYPE IV STONE FILL
	RIPARIAN BUFFER
	LIMITS OF SOIL DISTURBANCE
	HISTORIC BUILDING



EPSC FINAL CONDITIONS SHEET 2

PROJECT NAME:	BETHEL	PLOT DATE:	20-MAY-2011
PROJECT NUMBER:	BRF 022-1(14)	DRAWN BY:	G. ROKES
FILE NAME:	sf161erobdr.dgn	CHECKED BY:	S.S. SCRIBNER
PROJECT LEADER:	M. EVANS-MONGEON	SHEET	41 OF 148
DESIGNED BY:	S.S. SCRIBNER		
EPSC FINAL CONDITIONS SHEET 2			