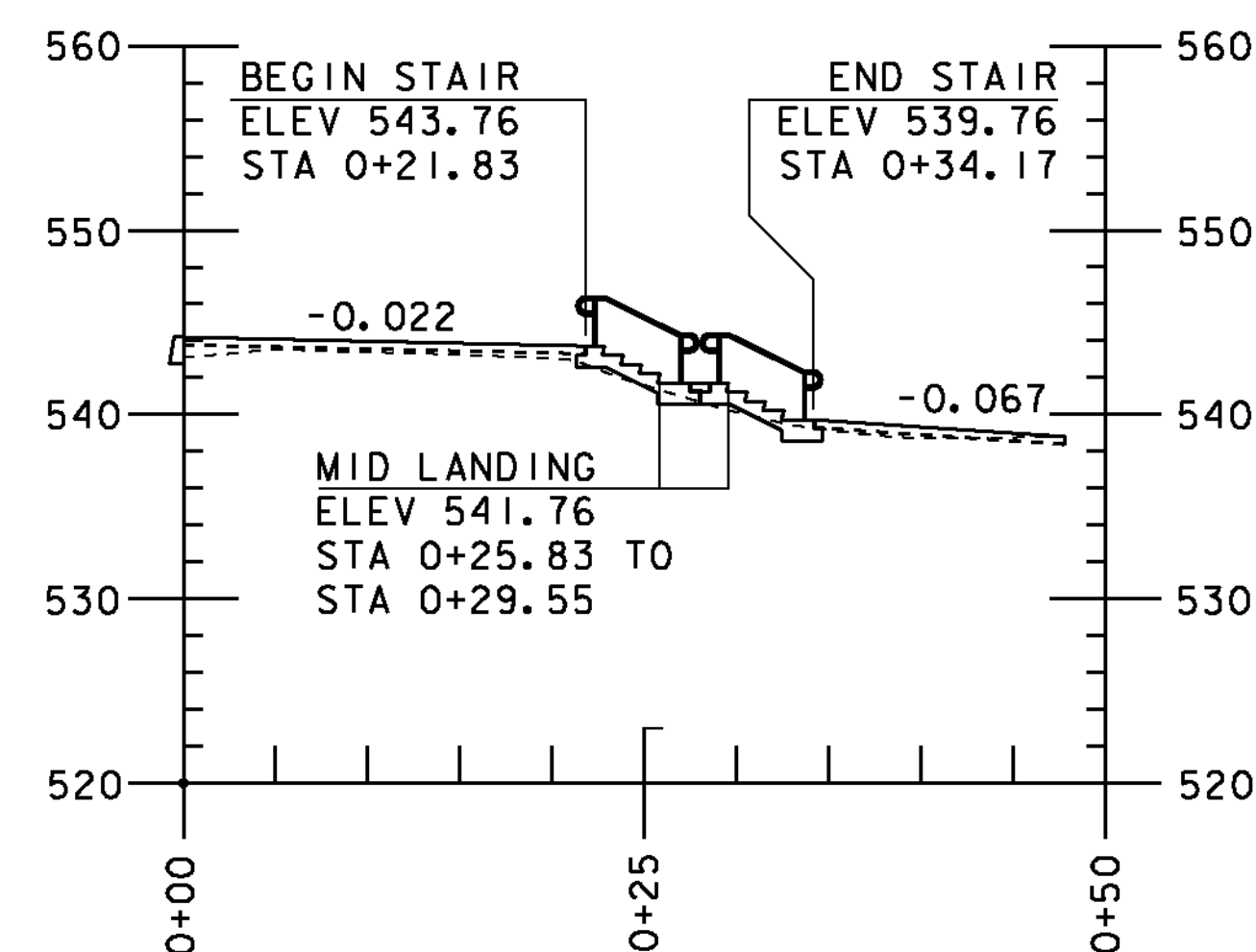


NAME	LENGTH	DIRECTION
T1	4.95'	S 55°54' 15.40" E
T2	20.86'	S 7°34' 42.14" W
T3	5.85'	S 61°26' 38.72" E

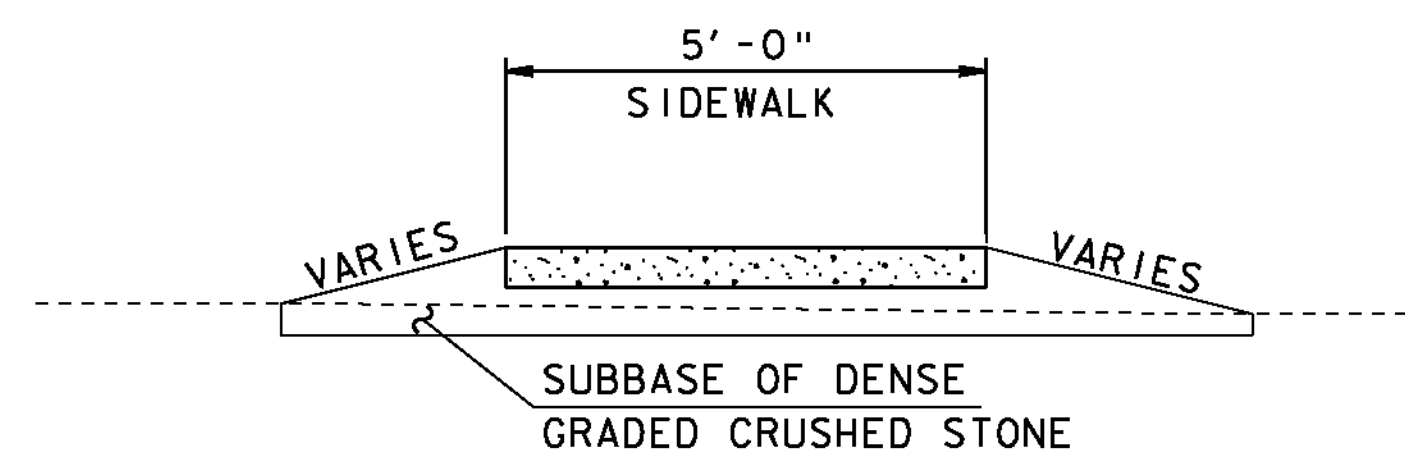
PLAN VIEW OF STAIRCASE @ 128+50

SCALE 1" = 10'-0"
10 0 10



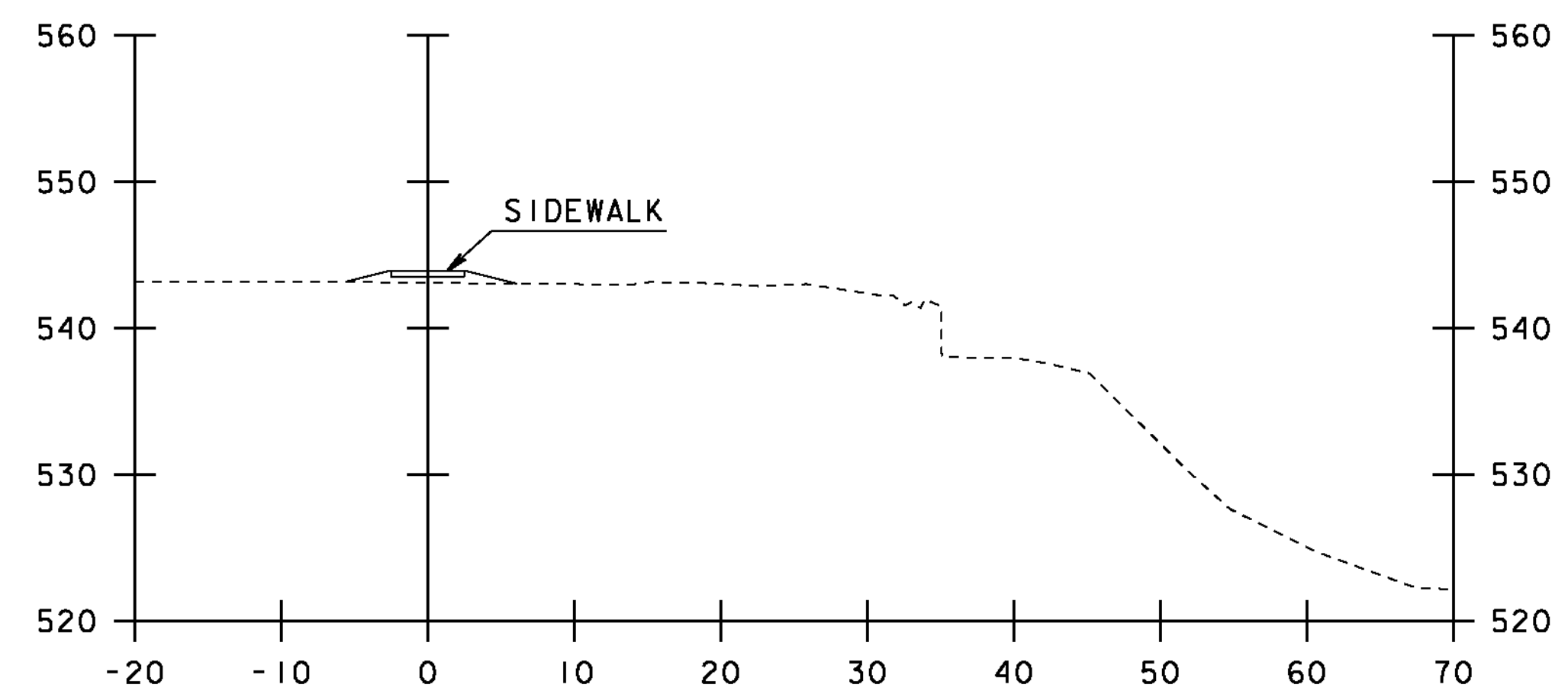
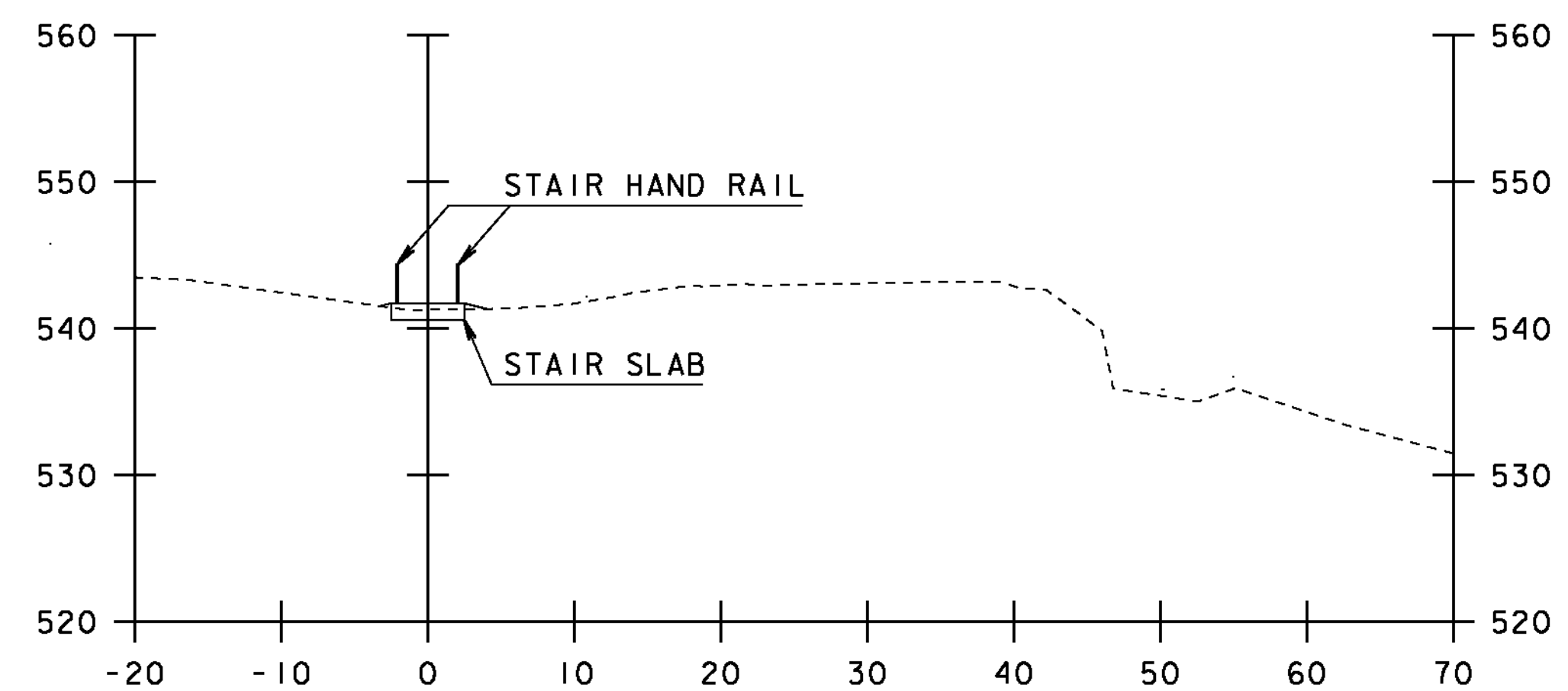
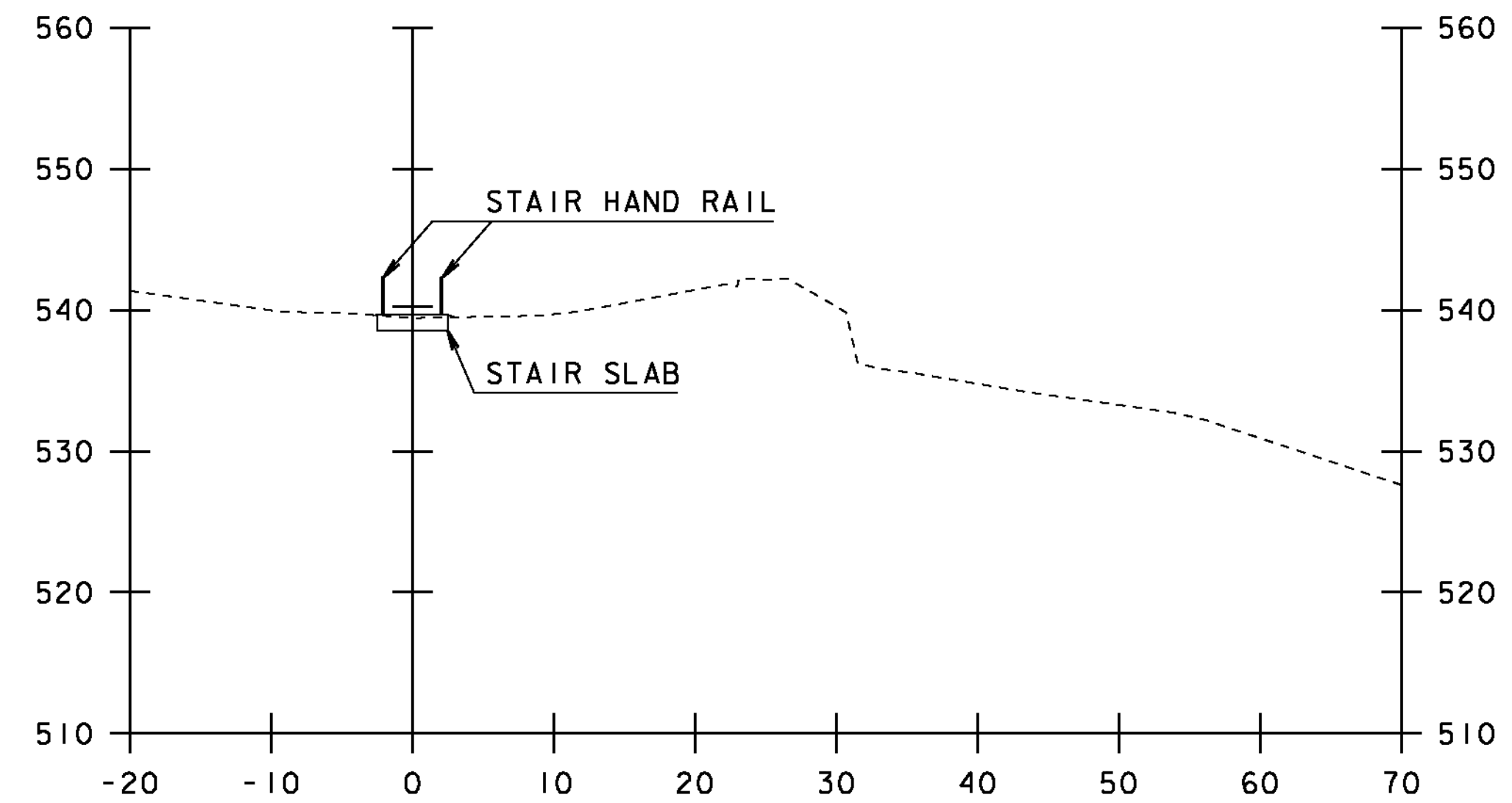
PROFILE OF STAIRCASE @ 128+50

SCALE 1" = 10'-0"
ALL RISERS TO BE 6". ALL TREADS TO BE 12".
SEE STD J-2 FOR ADDITIONAL DETAILS



SIDEWALK TYPICAL SECTION

NTS
PORTLAND CEMENT CONCRETE SIDEWALK, 5 INCH
MINIMUM 6" SUBBASE OF DENSE GRADED CRUSHED STONE
SEE ROADWAY LAYOUT SHEET 2 FOR STAIR AND
SIDEWALK PAY ITEM DETAILS



PROJECT NAME: BETHEL
PROJECT NUMBER: BRF 022-1(14)

FILE NAME: s78f6lstairs.dgn
PROJECT LEADER: M. EVANS-MONGEON
DESIGNED BY: S. SCRIBNER
TOWN STAIRCASE SHEET

PLOT DATE: 20-MAY-2011
DRAWN BY: G. ROKES
CHECKED BY: S. SCRIBNER
SHEET 21 OF 148