

SEE SHEET 2 FOR INDEX OF SHEETS & LIST OF STANDARDS

# STATE OF VERMONT AGENCY OF TRANSPORTATION

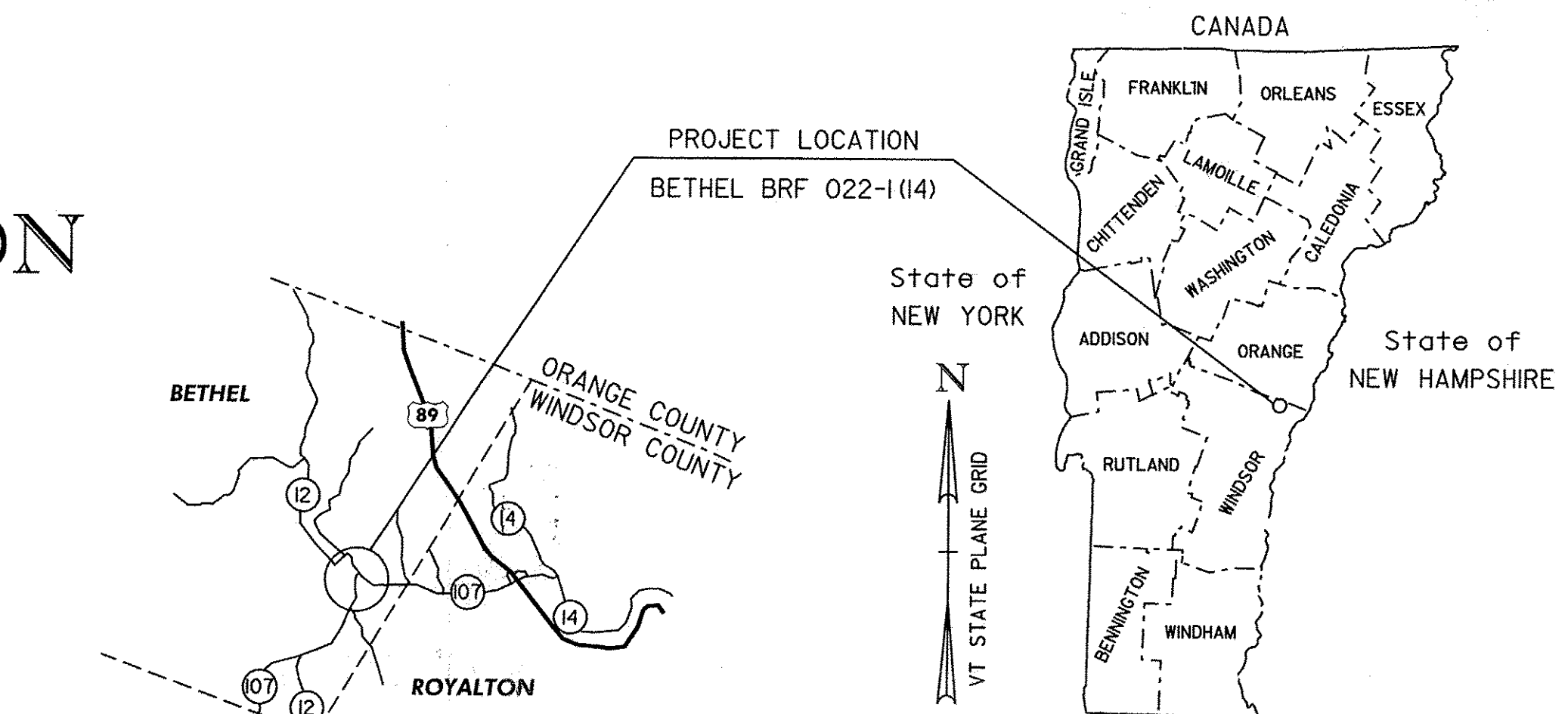


## PROPOSED IMPROVEMENT BRIDGE PROJECT TOWN OF BETHEL COUNTY OF WINDSOR VT ROUTE 107 (MINOR ARTERIAL) BRIDGE #15

PROJECT LOCATION:  
BEGINNING AT A POINT ON VT. ROUTE 107 APPROXIMATELY  
3.180 MILES EASTERLY OF THE STOCKBRIDGE / BETHEL TOWN  
LINE AND EXTENDING NORTHERLY 0.144 MILES.

LENGTH OF ROADWAY 417.50 FEET  
LENGTH OF BRIDGE 323.50 FEET  
LENGTH OF PROJECT 741.00 FEET

PROJECT DESCRIPTION:  
WORK TO BE PERFORMED UNDER THIS CONTRACT INCLUDES THE  
REPLACEMENT OF BRIDGE 15 AND RELATED APPROACH AND  
CHANNEL WORK.



RECORD PLANS  
Commonwealth of MASSACHUSETTS

CONTRACTOR: WINTERSET, INC. - LYNDONVILLE, VT  
RESIDENT ENGINEER: CHRIS BARKER  
CONSTRUCTION BEGAN: OCTOBER 3, 2011  
CONSTRUCTION COMPLETE: SEPTEMBER 19, 2013  
RECORD PLANS BY: CHRIS BARKER & SANDRA SCHMITT

I HEREBY CERTIFY THAT ALL THE CONSTRUCTION REQUIRED BY THIS SET OF DRAWINGS HAS BEEN ACCOMPLISHED AS INDICATED HEREIN.

BY *Chris Barker* RESIDENT ENGINEER  
DATE 01/16/14

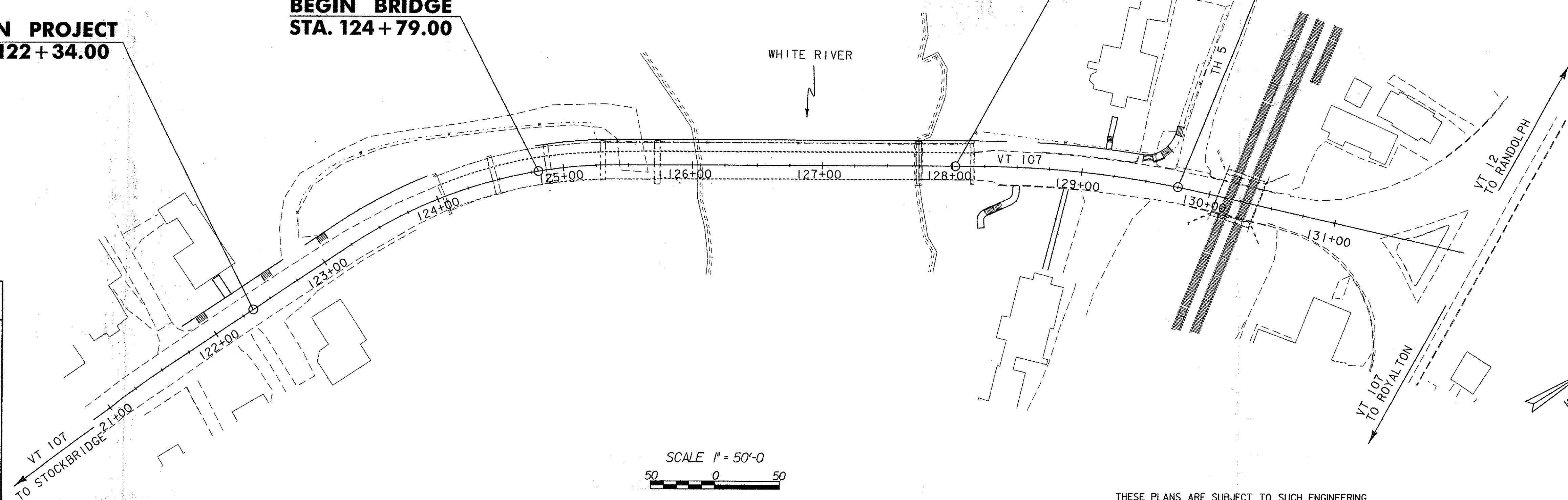
NOTE: Any further information concerning final quantities, amounts or other details relative to this project may be found at Central Files in the electronic archives.

**BEGIN PROJECT  
STA 122 + 34.00**

**BEGIN BRIDGE  
STA. 124 + 79.00**

**END BRIDGE  
STA. 128 + 02.50**

**END PROJECT  
129 + 75.00**

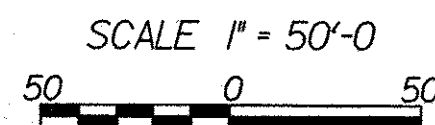


QUALITY ASSURANCE PROGRAM: LEVEL 2

**CONVENTIONAL SYMBOLS**

COUNTY LINE	
TOWN LINE	
LIMITS OF ACCESS	
POINT OF ACCESS	
FENCE LINE	
STONE WALL	
TRAVELED WAY	
GUARD RAIL	
RAILROAD	
SURVEY LINE	
CULVERT	
POWER POLE	
TELEPHONE POLE	
TREES	
CONTROL OF ACCESS	
PROPERTY LINE	
R.O.W. TAKING LINE	
SLOPE RIGHTS	
TOP OF CUT	
TOE OF SLOPE	

SURVEYED BY :	VTRANS
SURVEYED DATE :	12-17-1991
DATUM	
VERTICAL	NAVD 88
HORIZONTAL	NAD 83 (92)



THESE PLANS ARE SUBJECT TO SUCH ENGINEERING CHANGES AS MAY BE REQUIRED BY THE FEDERAL HIGHWAY ADMINISTRATION OR THE DIRECTOR OF PROGRAM DEVELOPMENT.

CONSTRUCTION IS TO BE CARRIED ON IN ACCORDANCE WITH THESE PLANS AND THE STANDARD SPECIFICATIONS FOR CONSTRUCTION DATED 2006, AS APPROVED BY THE FEDERAL HIGHWAY ADMINISTRATION ON JUNE 15, 2006 FOR USE ON THIS PROJECT, INCLUDING ALL SUBSEQUENT REVISIONS AND SUCH REVISED SPECIFICATIONS AND SPECIAL PROVISIONS AS ARE INCORPORATED IN THESE PLANS.

DIRECTOR OF PROGRAM DEVELOPMENT	
APPROVED <i>Jan V. Rusk</i>	DATE 5-15-11
PROJECT MANAGER : MARTHA EVANS-MONGEON	
PROJECT NAME : BETHEL	
PROJECT NUMBER : BRF 022-1 (14)	
SHEET 1 OF 148 SHEETS	