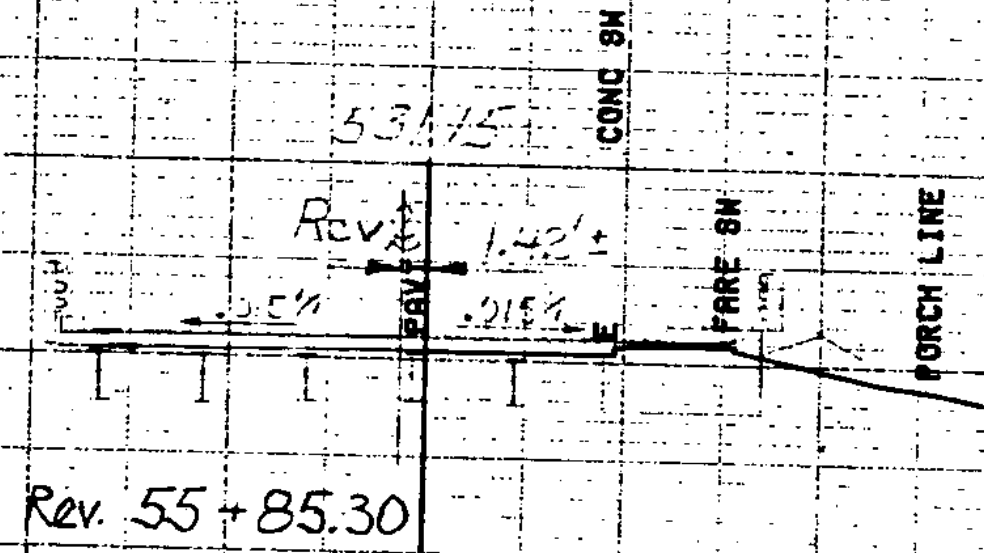



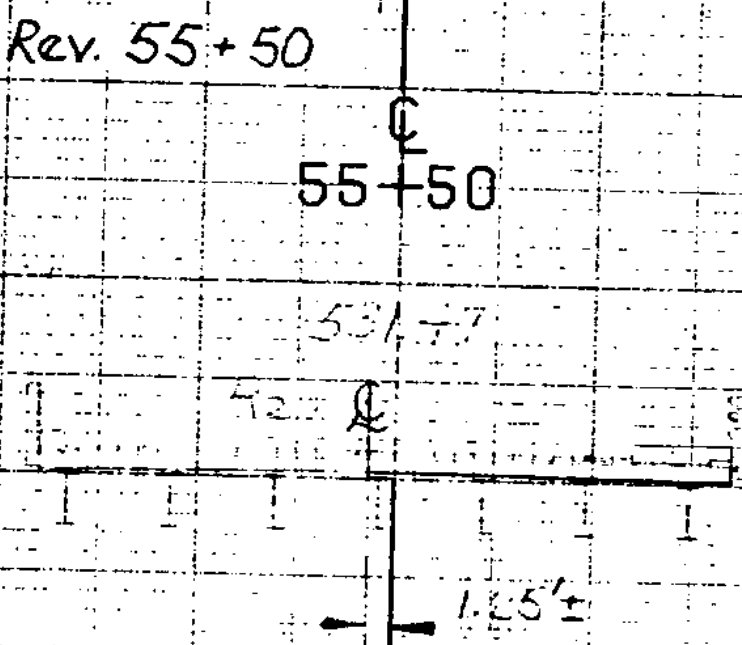
520



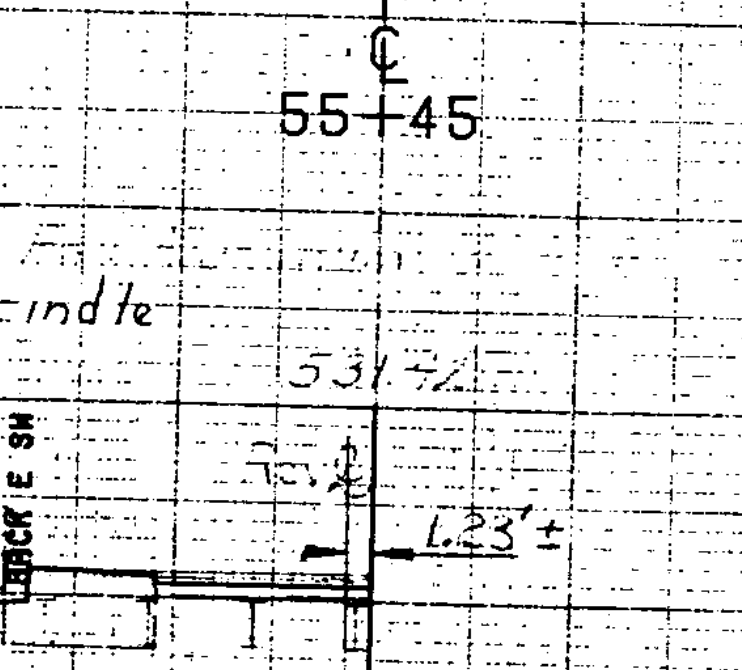
520



530



520



520

FROM STA. 55+40.70 TO STA. 55+86.90  
 PROJECT NAME MANTOONERY RAIN  
 NO. B/W 0288(6) S  
 SURVEYED BY FALL PLOTTED 03/09/81  
 SHEET 21 OF 76 SHEETS 12-80/1-81

SCALE 1" = 10 FEET