
TROY RS 0311 (1)

DRAINAGE SHEET #1



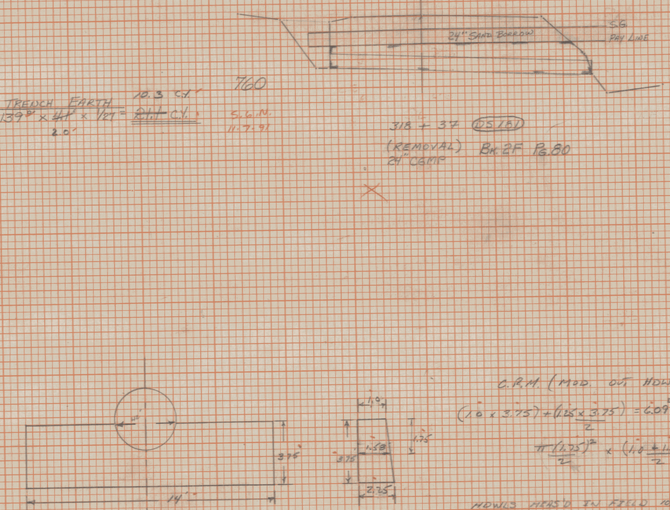
TRENCH EARTH
139' x 14' x 1/27 = 20.7 c.y.
20'

S.G.N. 11.7.91

TRENCH EARTH
HD. WALL - 12' x 20' x 1/27 = 8.89 c.y.
PIPE - 425.0' x 4.6' x 1/27 = 72.4 c.y.
81.29 c.y. TOTAL
GRAN. BK. FILL FOR STRUCTURES
0.6 x 102' x 4.6' x 1/27 = 10.69 c.y.

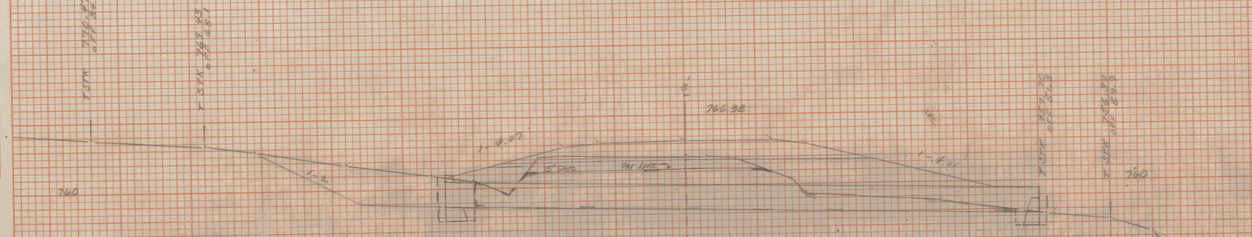
S.G.N. 11.7.91
5-14-91 10 HR
10-28-91 12 HR

C.R.M. (MOD. OUT HOW)
(1.6' x 3.75') + (1.25' x 3.75') / 2 = 6.09' x 14' = 85.31 ft²
π (1.25')² / 2 x (1.6' + 1.58') / 2 = 6.21 ft²
79.10 / 27 = 2.93 c.y.
HOWCO MRSD TO FIELD 10/29/91
RT 3.75' x 14' 4' x 14'
10-29-91 Sat




HEADWALL 321+77 RT (HOW)

C.R.M. Inter HOW = 6.40 c.y.
from ST D-2
Total CRM = 9.33 c.y.



321 + 77 (DS 188)
82' LT
42" x 84" PCCSP (0.109)
SHW @ INLET & CHW @ OUTLET
Bk 2F Pg 118

Trench Earth
Pipe - Area = 2.97 x 100 = 297 ft²
Volume = 297 x 5.6 = 1665 ÷ 27 = 61.6 c.y.
H.D.W. 12 - Area = 0.28 x 100' = 28 ft²
Volume = 28 x 16 = 448 ÷ 27 = 16.6 c.y.
H.D.W. 24 - Area = 0.08 x 100' = 8.0 ft²
Volume = 8.0 x 16 = 128 ÷ 27 = 4.7 c.y.
Total Trench Earth = 70.8 c.y.
Pipe was backfilled with Granular Borrow. Pay for out of Pit.
S.G.N. 6-17-91



TROY RS 0311 (1)
DRAINAGE SHEET #1

30" Drain

PLATE 3 CROSS SECTION C.R.M.P. STANDARD
DIETZGEN CORPORATION

FINAL SURVEY
NOTE BOOK
No.
DATE
BY
SURVEYED
PLOTTED
TEMPLATE
AREAS
AREAS CHECKED

ORIGINAL SURVEY
NOTE BOOK
No.
SURVEYED
PLOTTED
TEMPLATE
AREAS
AREAS CHECKED