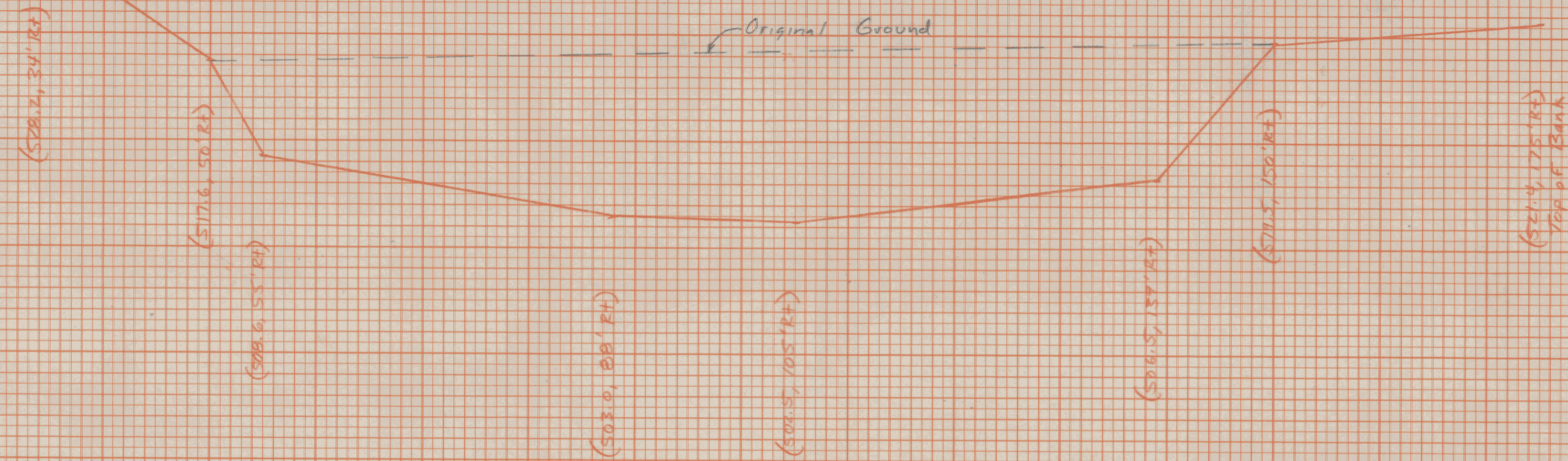

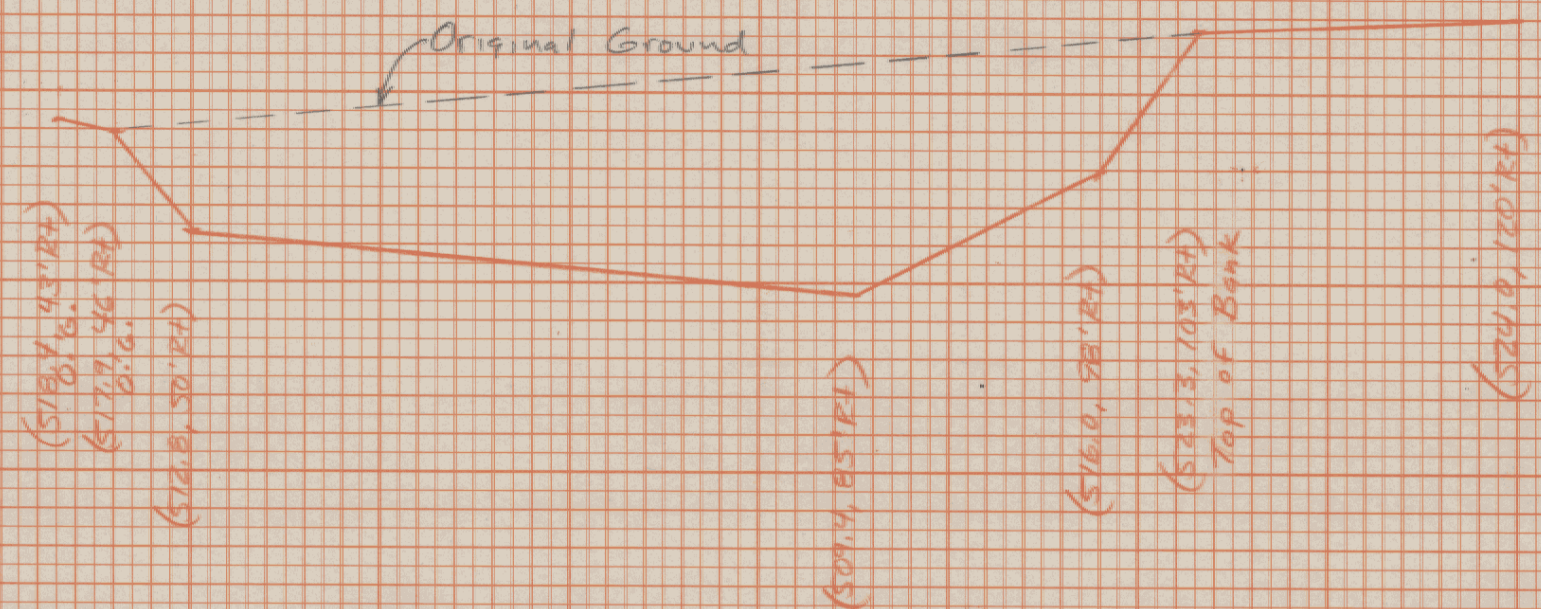
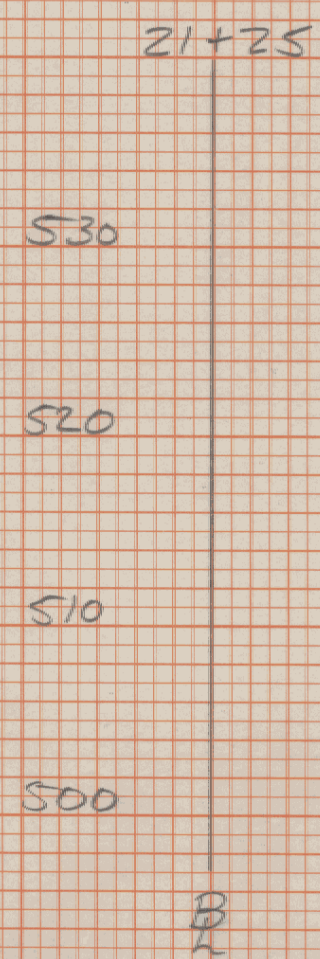


FINAL SURVEY NOTE BOOK No.	DATE
BY	
REVIEWED	
PLOTTED	
AREA	
AREAS CHECKED	

ORIGINAL SURVEY NOTE BOOK No.	DATE
BY	
REVIEWED	
PLOTTED	
AREA	
AREAS CHECKED	



SCALE:

1" = 10' VERTICAL

1" = 10' HORIZONTAL

1" = 10' HORIZONTAL

1" = 10' HORIZONTAL

1" = 10' HORIZONTAL

1" = 10' HORIZONTAL

1" = 10' HORIZONTAL

TAYLOR PIT X-SECTIONS

Troy RS 0311(C)

Troy RS 0311(C)

Troy RS 0311(C)

Troy RS 0311(C)

Troy RS 0311(C)

Troy RS 0311(C)