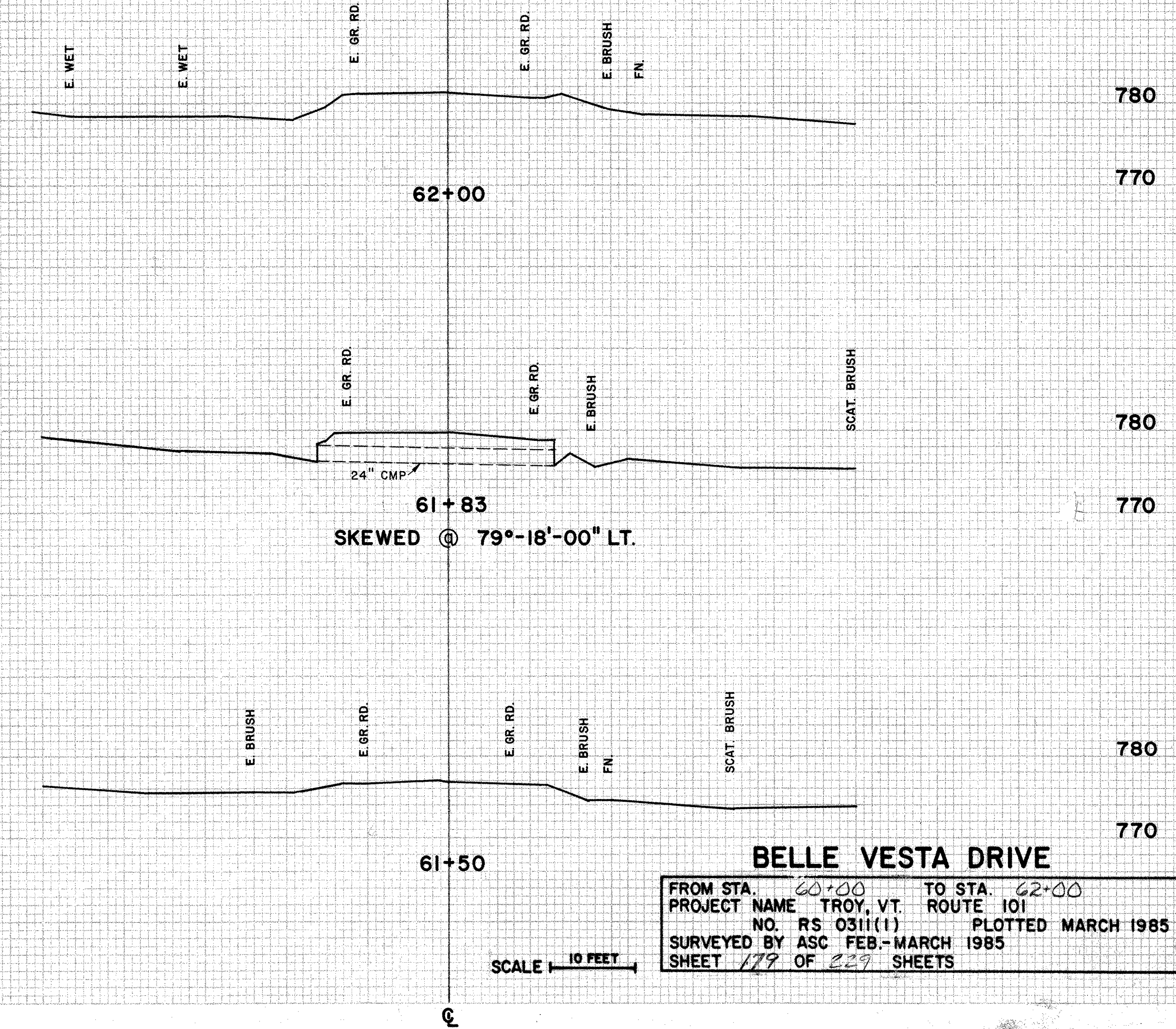

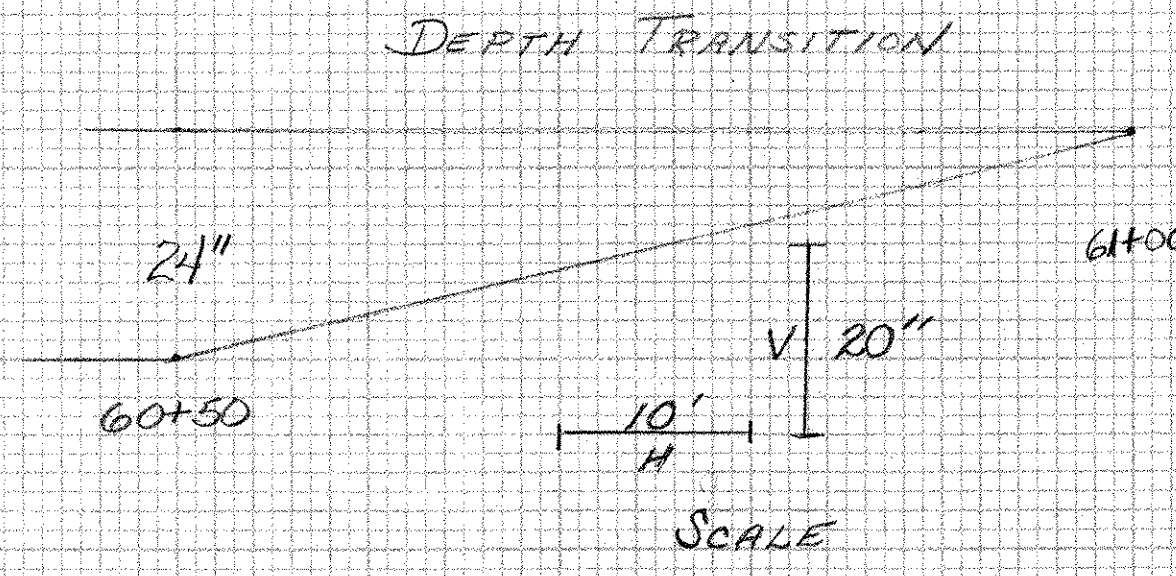
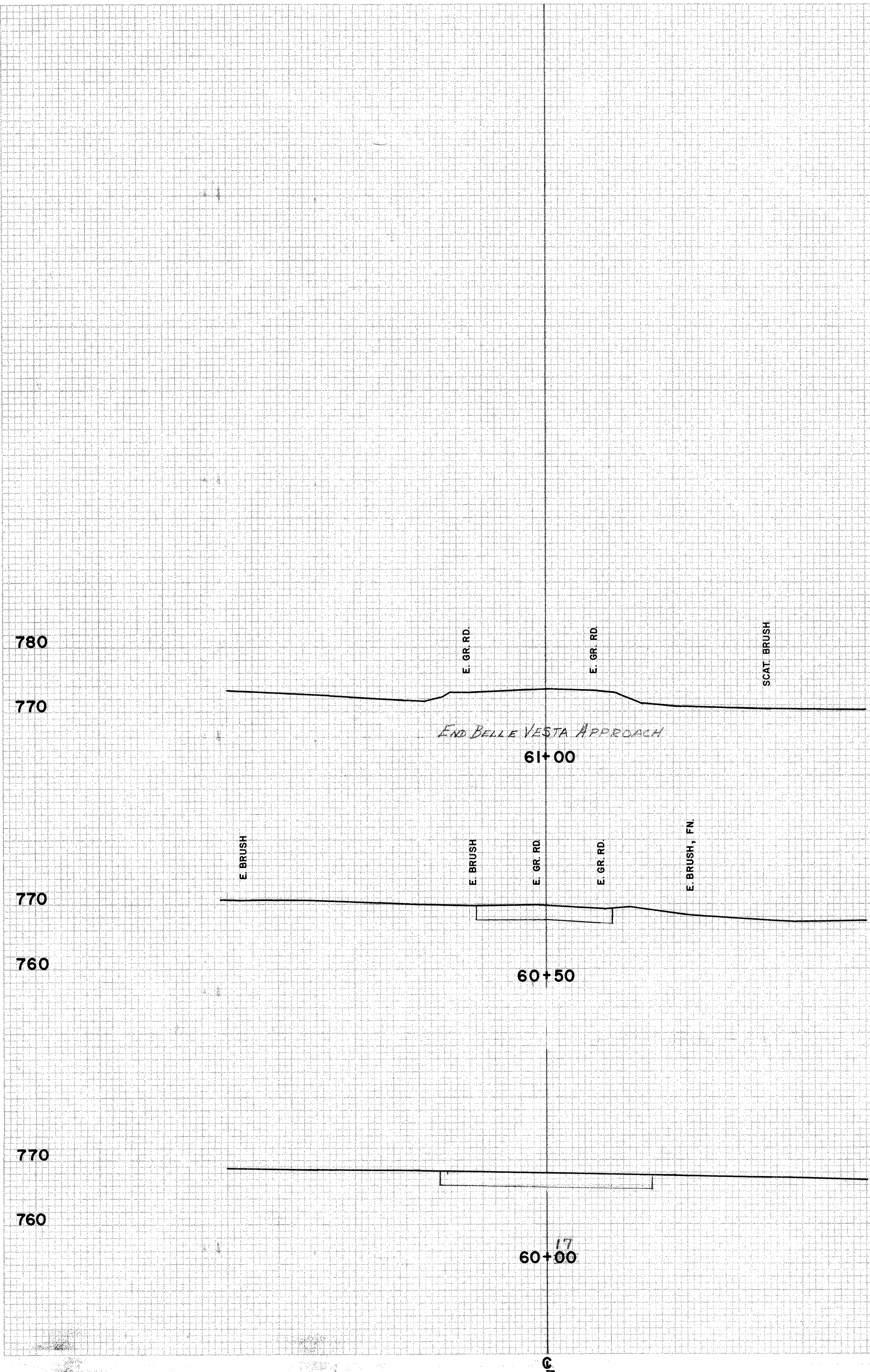


| | |
|---------|--|
| DATE | |
| NO. | |
| PROJECT | |
| NO. | |
| DATE | |
| NO. | |
| PROJECT | |
| NO. | |
| DATE | |
| NO. | |
| PROJECT | |
| NO. | |

| | |
|---------|--|
| DATE | |
| NO. | |
| PROJECT | |
| NO. | |
| DATE | |
| NO. | |
| PROJECT | |
| NO. | |
| DATE | |
| NO. | |
| PROJECT | |
| NO. | |



BELLE VESTA DRIVE
 FROM STA. 60+00 TO STA. 62+00
 PROJECT NAME TROY, VT. ROUTE 101
 NO. RS 0311(1) PLOTTED MARCH 1985
 SURVEYED BY ASC FEB.-MARCH 1985
 SHEET 179 OF 227 SHEETS

SCALE 10 FEET