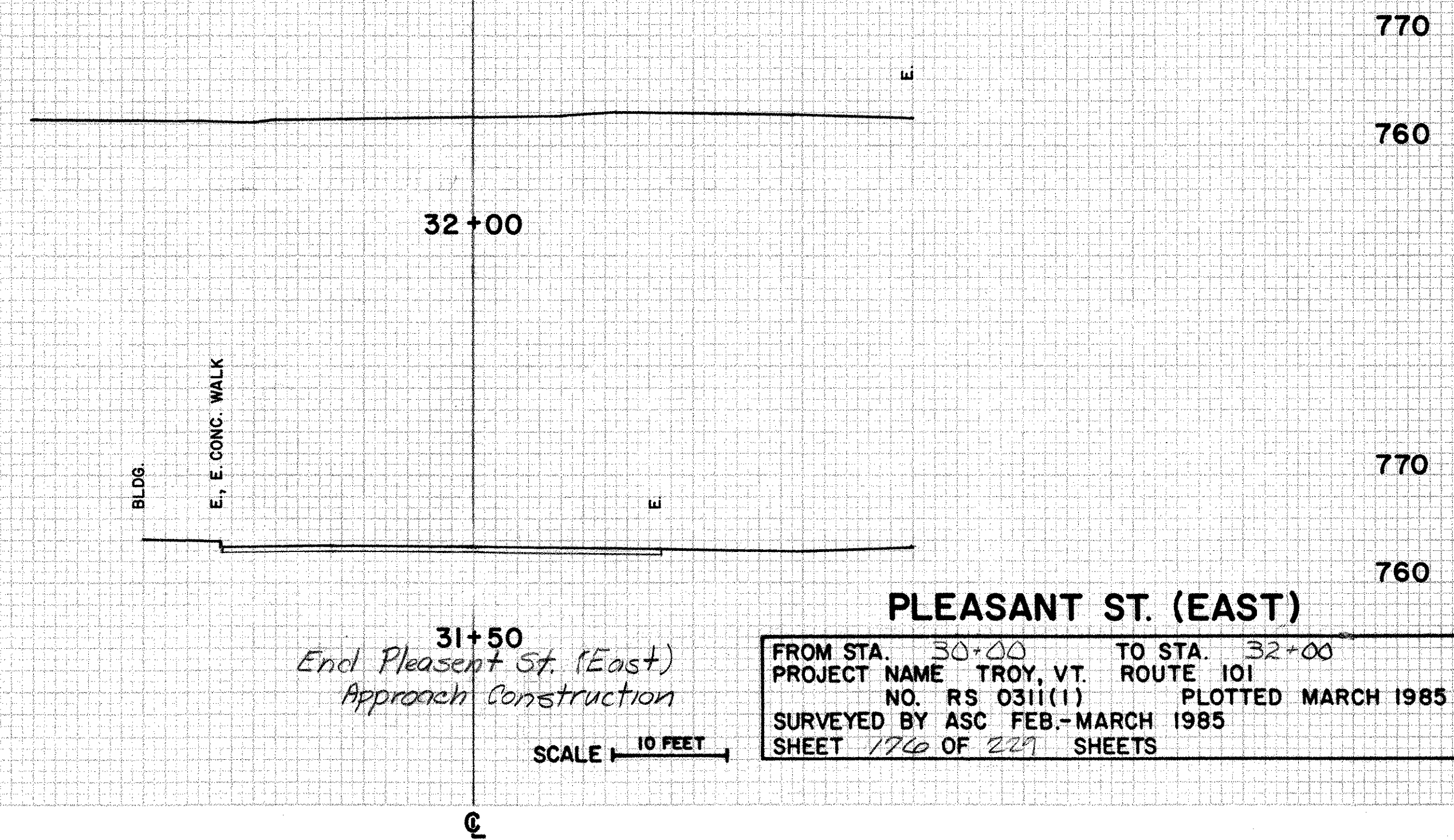
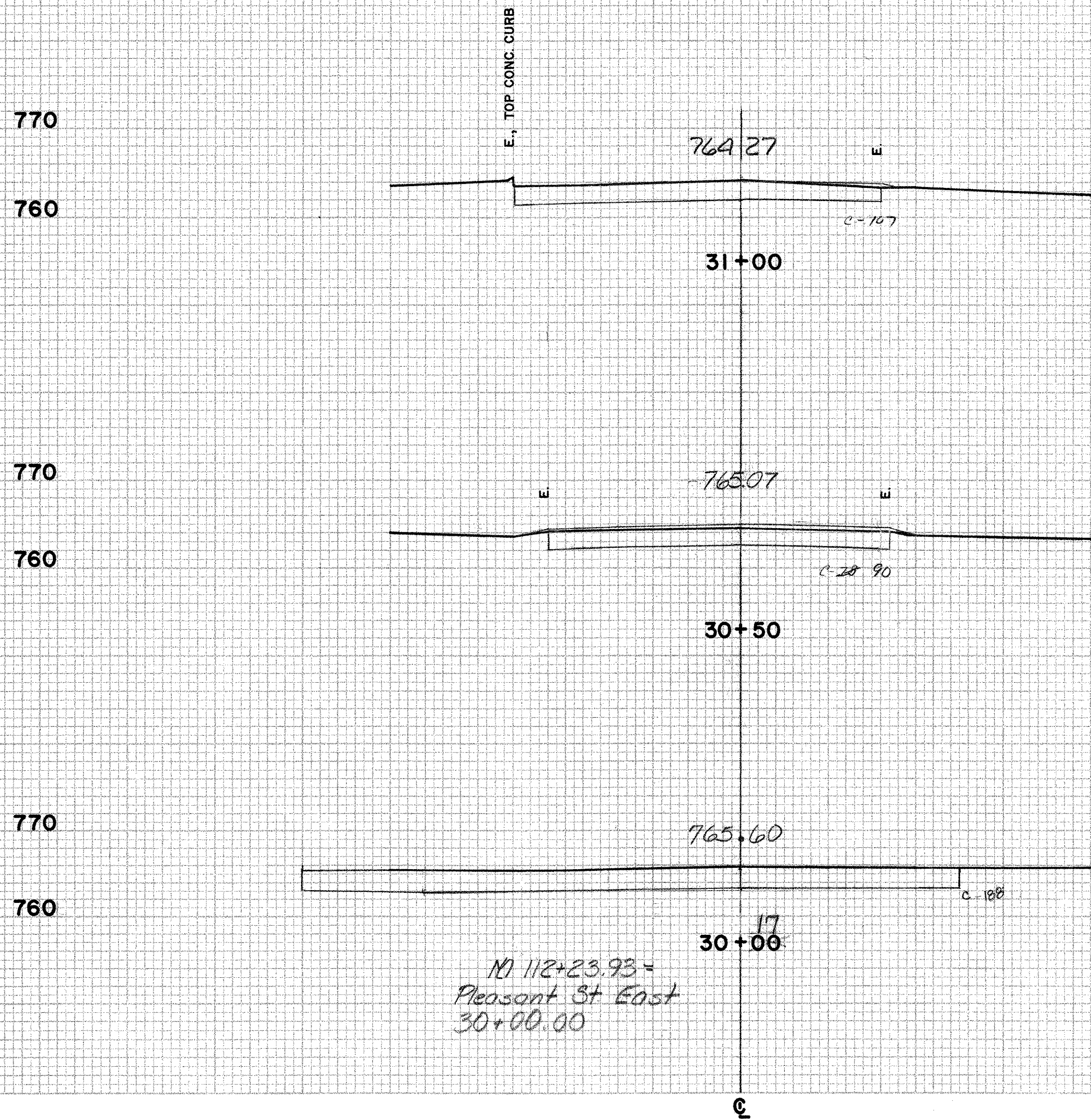



FINAL SURVEY NO.	SURVEYED BY	DATE
NOTE BOOK NO.	PLOTTED BY	
	TEMPLATE	
	AREAS CHECKED	

ORIGINAL SURVEY NO.	SURVEYED BY	DATE
NOTE BOOK NO.	PLOTTED BY	
	TEMPLATE	
	AREAS CHECKED	



PLEASANT ST. (EAST)
 FROM STA. 30+00 TO STA. 32+00
 PROJECT NAME TROY, VT. ROUTE 101
 NO. RS 0311(1) PLOTTED MARCH 1985
 SURVEYED BY ASC FEB.-MARCH 1985
 SHEET 174 OF 229 SHEETS