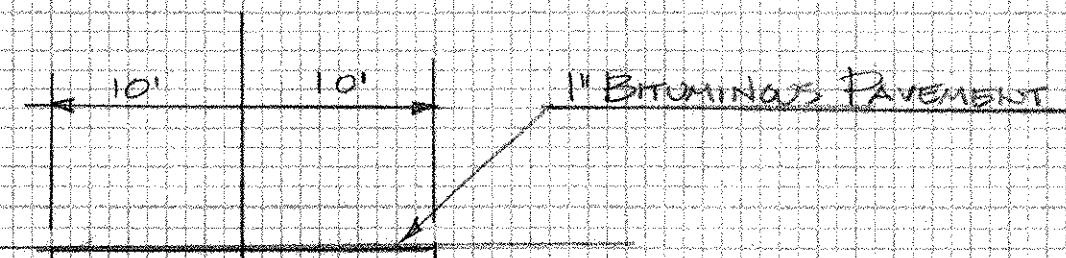


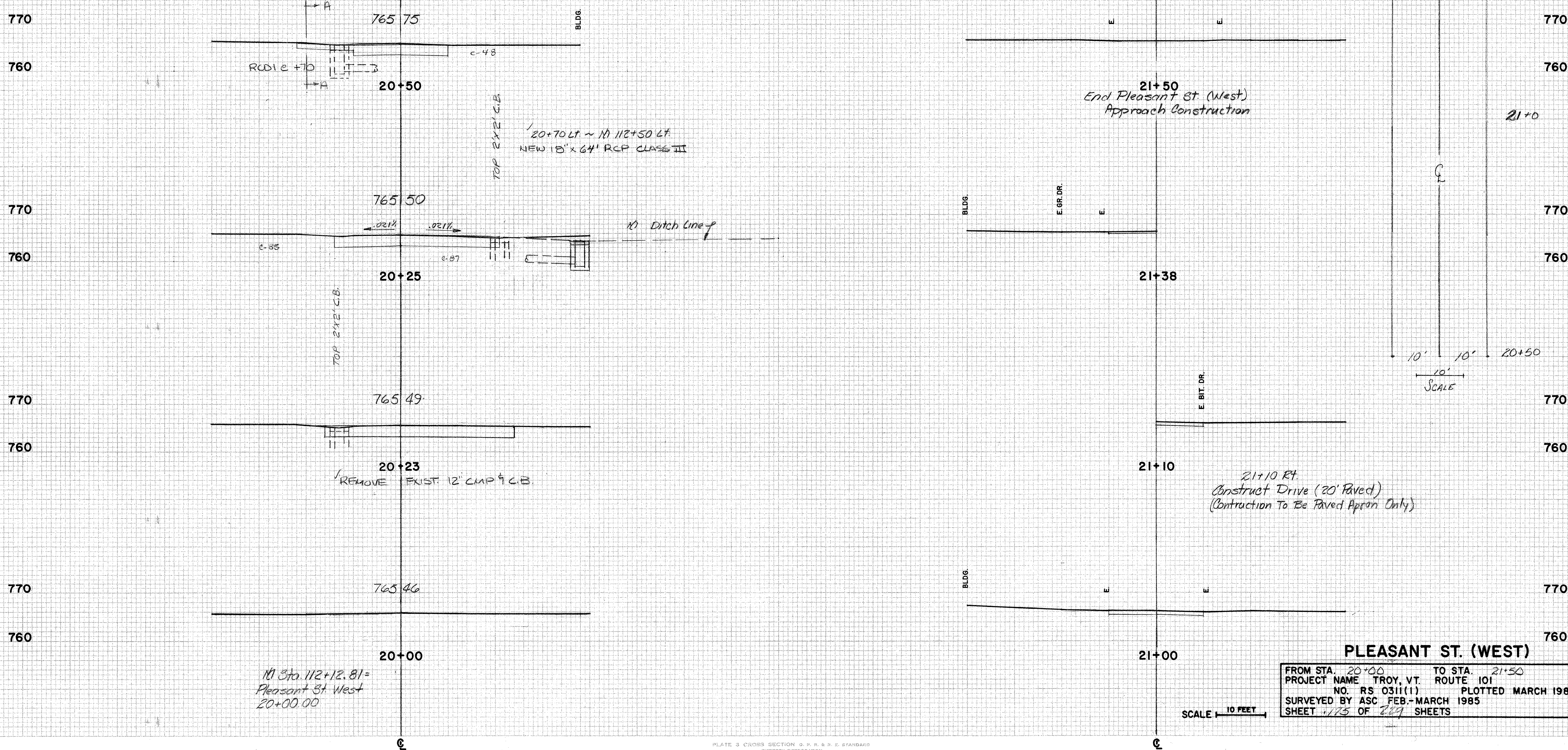
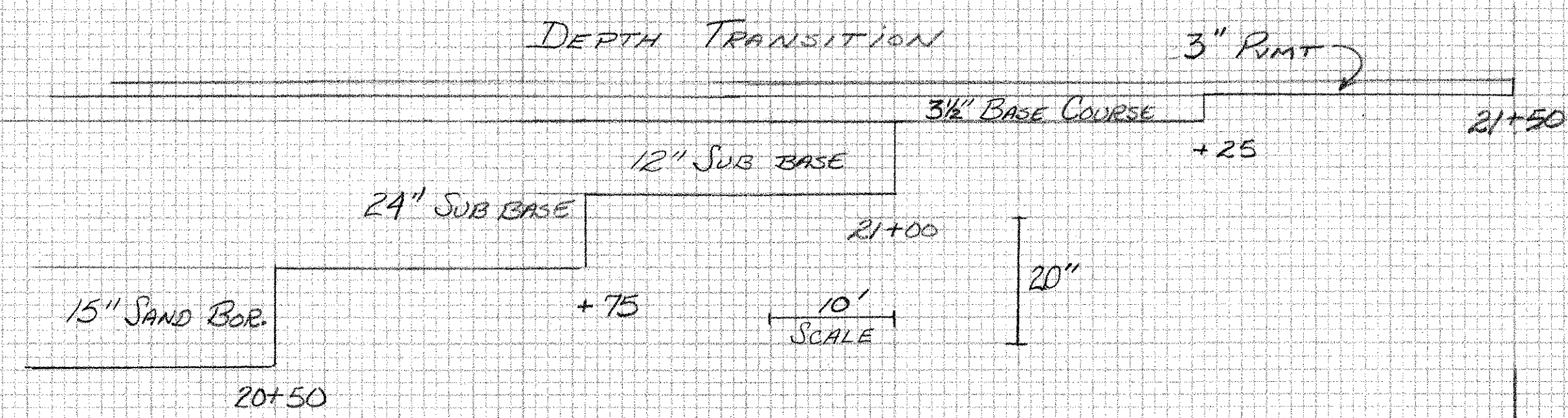
ORIGINAL SURVEY
 NOTE BOOK
 No. _____

ORIGINAL SURVEY
 NOTE BOOK
 No. _____

DRIVE TYPICAL



SECT. A-A
 CONSTRUCT DRIVE, PAVE.
 STA. 20+45 LT
 (20' WIDE)
 SCALE: 1" = 10'



N1 Sta. 112+12.81 = Pleasant St. West 20+00.00

PLEASANT ST. (WEST)
 FROM STA. 20+00 TO STA. 21+50
 PROJECT NAME TROY, VT. ROUTE 101
 NO. RS 0311(1) PLOTTED MARCH 1985
 SURVEYED BY ASC FEB.-MARCH 1985
 SHEET 115 OF 249 SHEETS