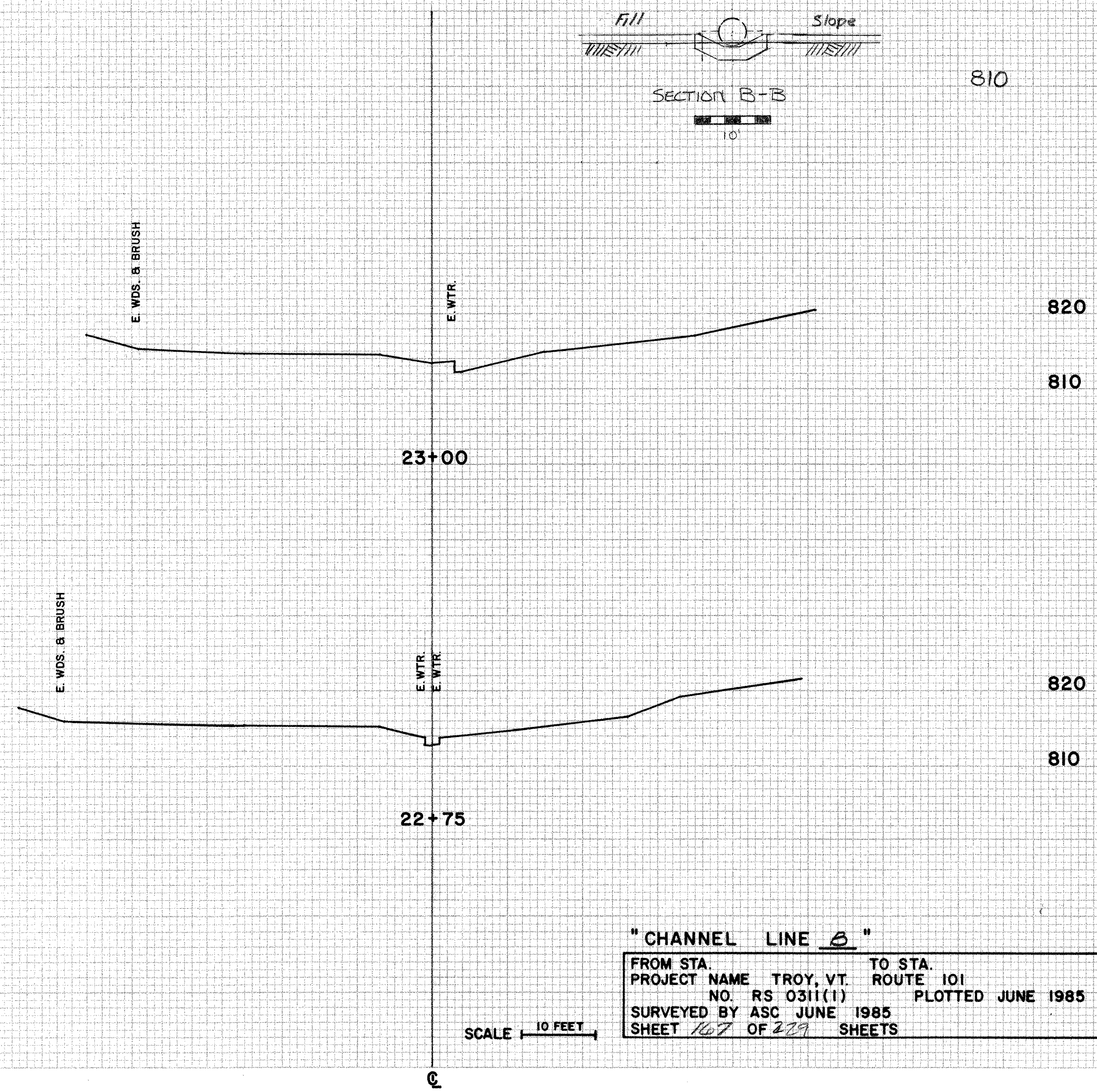
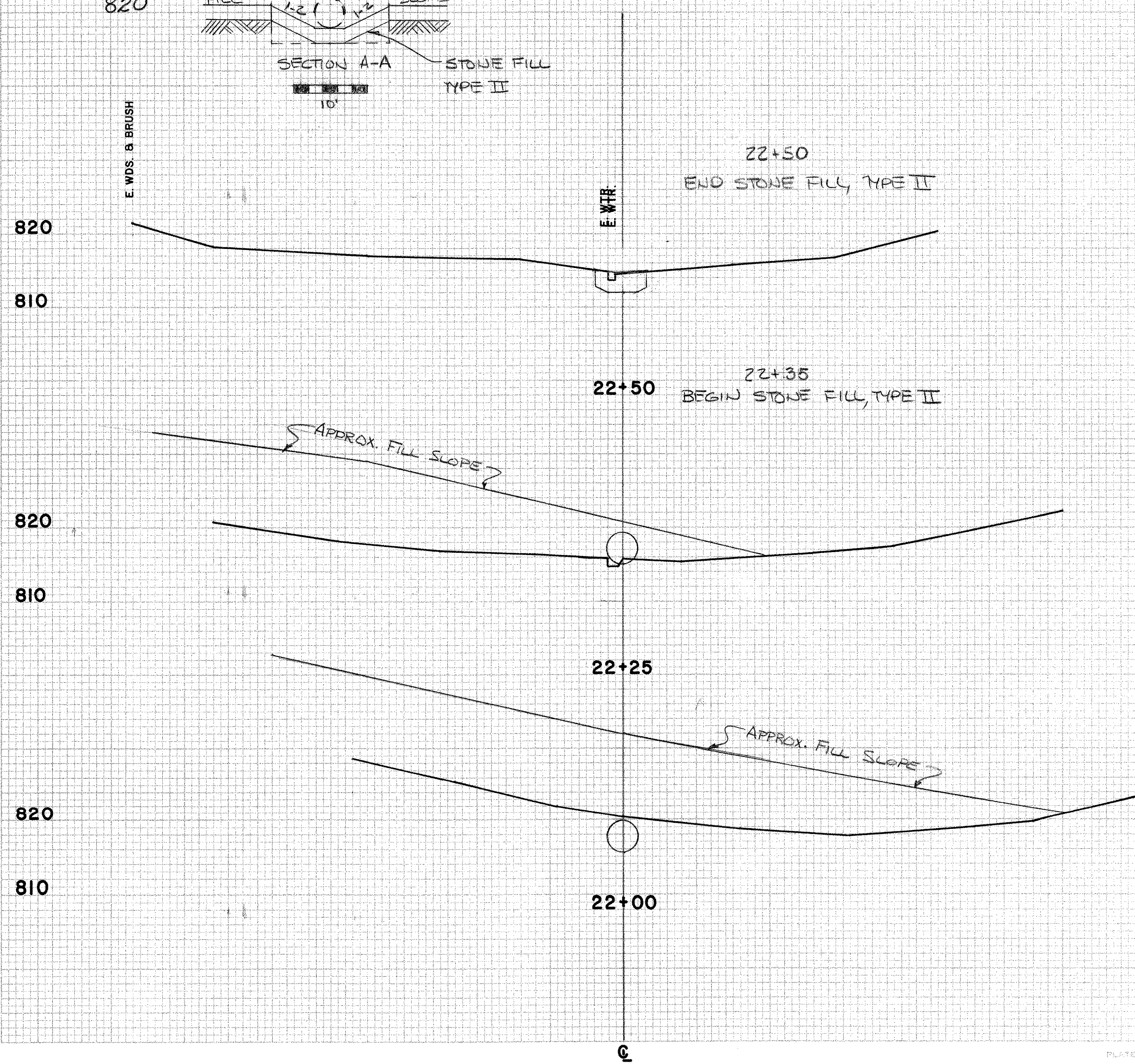
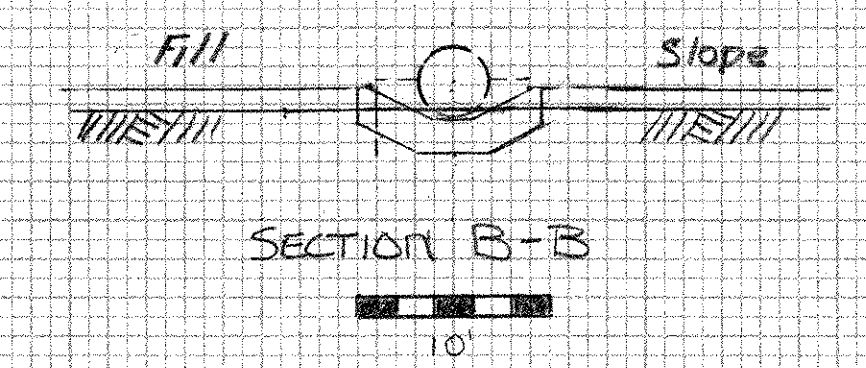
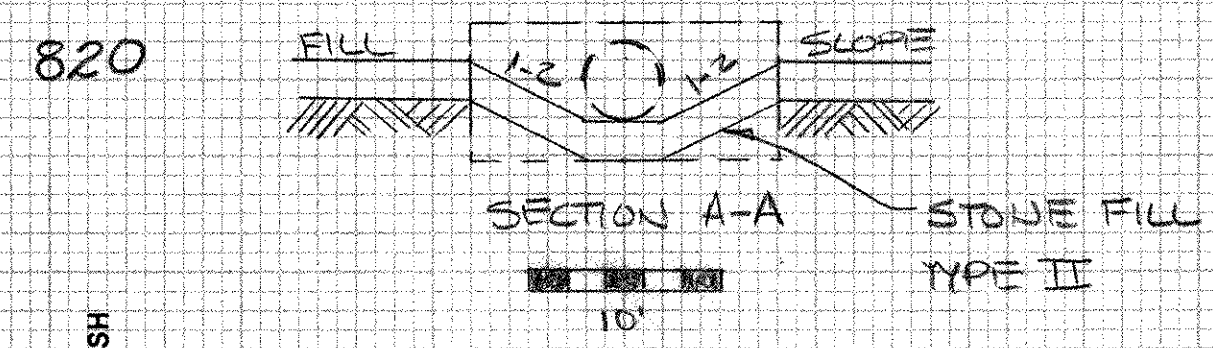
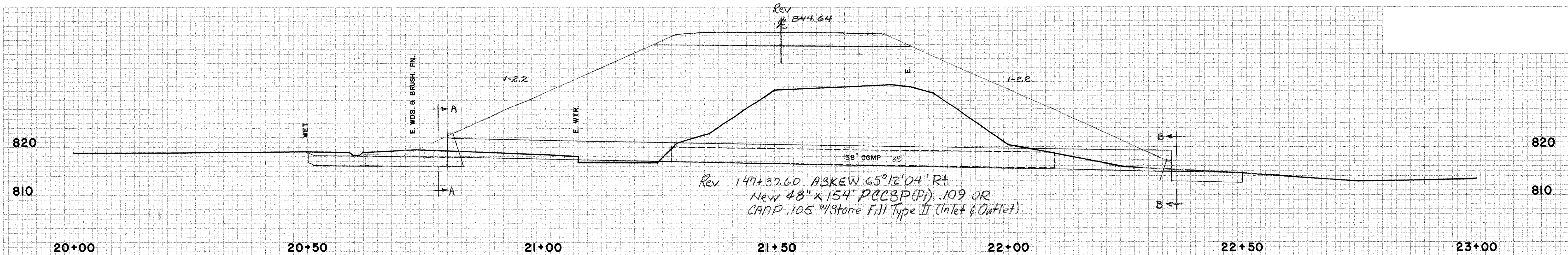


DATE: _____
 BY: _____
 ORIGINAL SURVEY NO. _____
 NOTE BOOK NO. _____
 FIELD BOOK NO. _____

DATE: _____
 BY: _____
 ORIGINAL SURVEY NO. _____
 NOTE BOOK NO. _____
 FIELD BOOK NO. _____



"CHANNEL LINE B"

FROM STA. _____ TO STA. _____

PROJECT NAME TROY, VT. ROUTE 101

NO. RS 0311(1) PLOTTED JUNE 1985

SURVEYED BY ASC JUNE 1985

SHEET 167 OF 279 SHEETS

SCALE 1" = 10 FEET