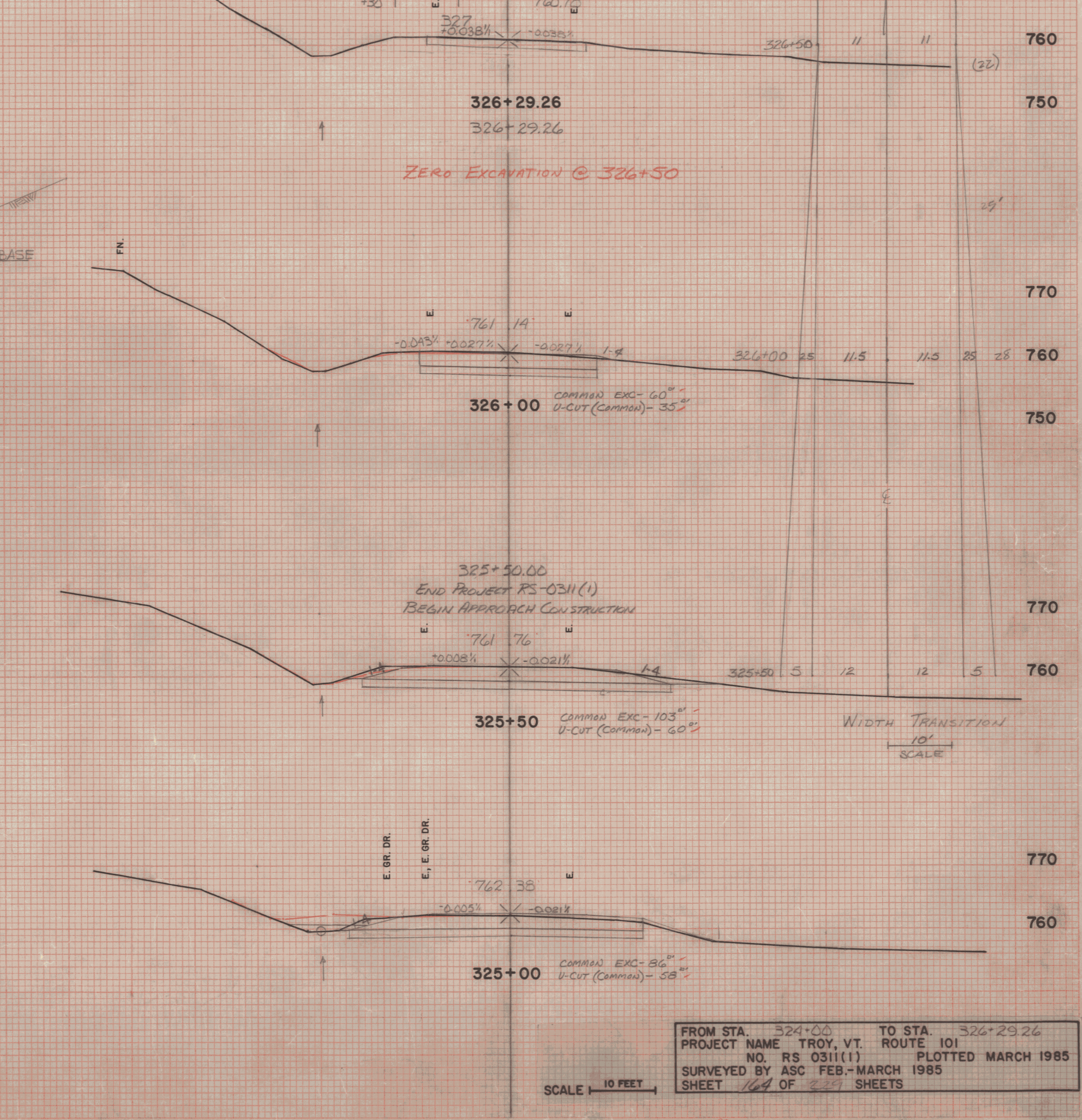
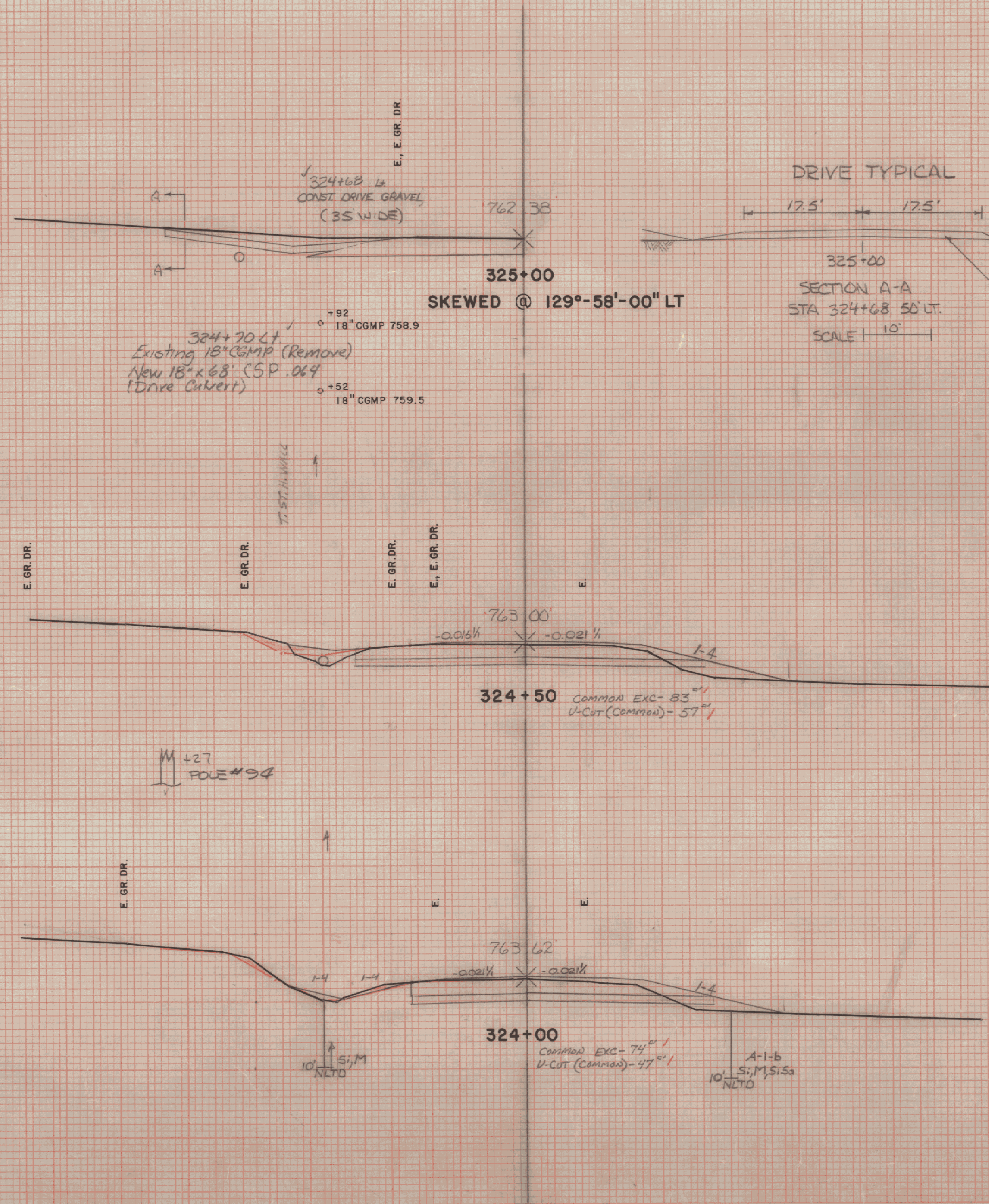
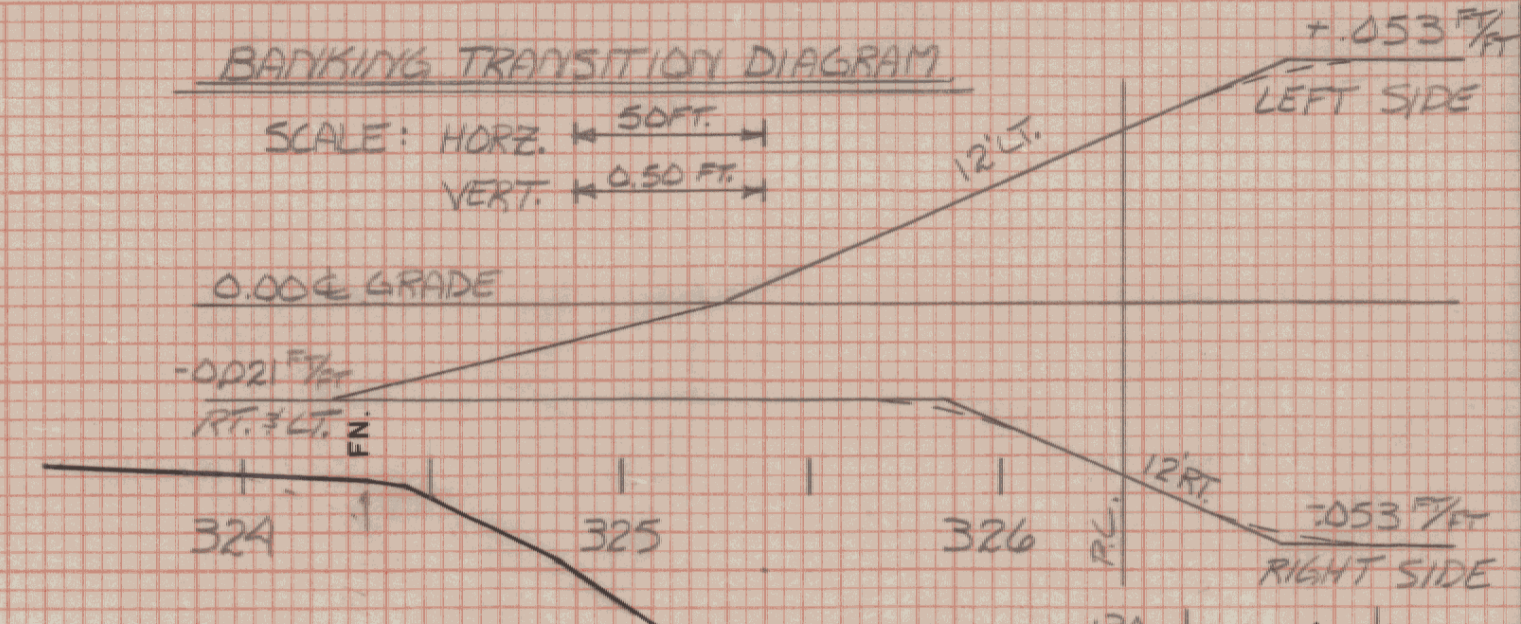
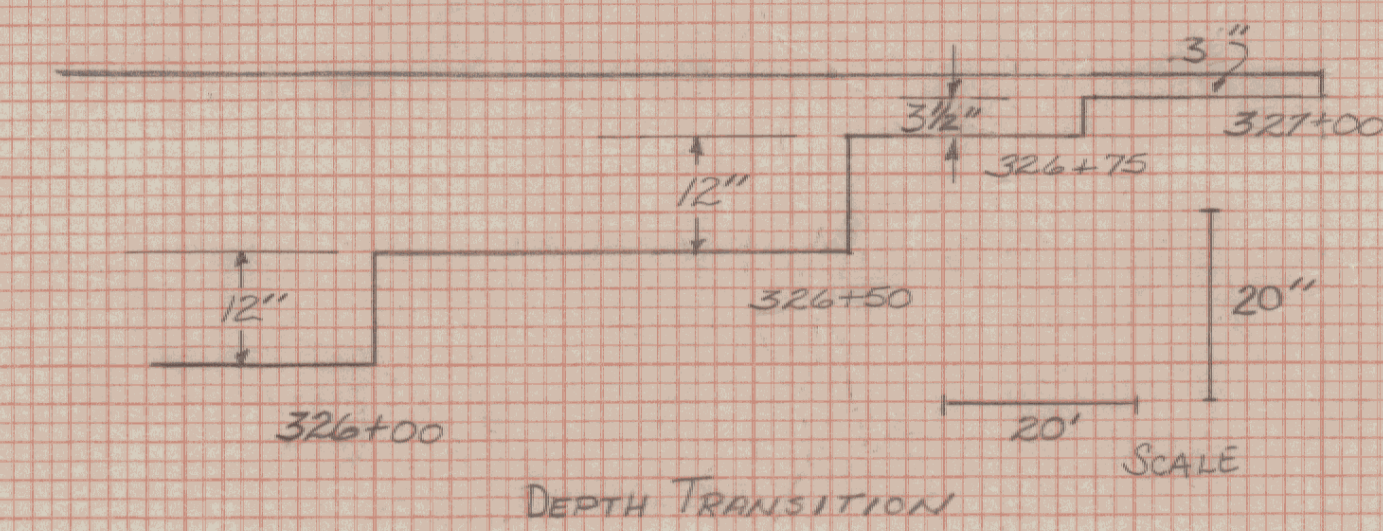


DATE
BY
REVISIONS
NO. DATE
FINAL SURVEY
NOTE BOOK
NO.

DATE
BY
REVISIONS
NO. DATE
ORIGINAL SURVEY
NOTE BOOK
NO.



FROM STA. 324+00 TO STA. 326+29.26
PROJECT NAME TROY, VT. ROUTE 101
NO. RS 0311(1) PLOTTED MARCH 1985
SURVEYED BY ASC FEB.-MARCH 1985
SHEET 164 OF 239 SHEETS

SCALE 10 FEET

PLOTTED 4-7-92 LEM
PLANIMETERED 4-7-92 LEM
PLAN 4-10-92 LEM

SHEET 1

BUGGED TIP 12/85

PLATE 3 CROSS SECTION 2 X 4 1/2" X 11" STANDARD
OUTSIDE DIMENSIONS