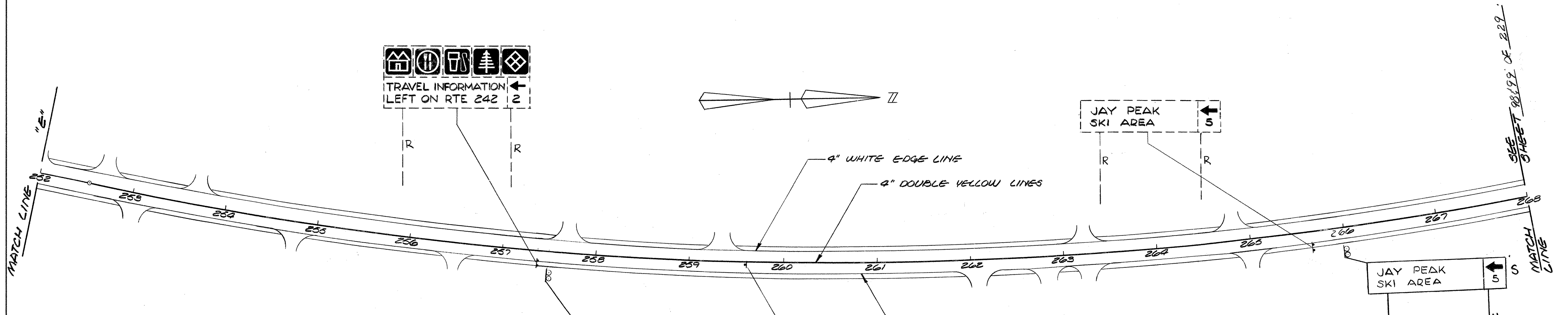
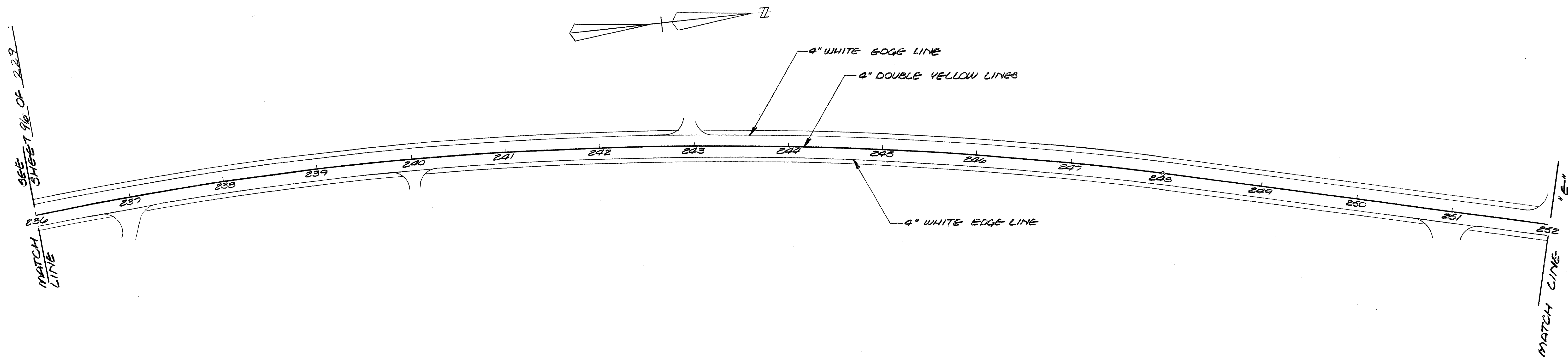


TEMPORARY 4" REFLECTORIZED YELLOW  
(DOUBLE SOLID LINE)  
236+00 - 252+00



TEMPORARY 4" REFLECTORIZED WHITE LINES  
(FINAL COURSE ONLY) EDGE LINES  
236+00 - 252+00 12' LT. & RT.



TEMPORARY 4" REFLECTORIZED YELLOW  
(DOUBLE SOLID LINE)  
252+00 - 268+00

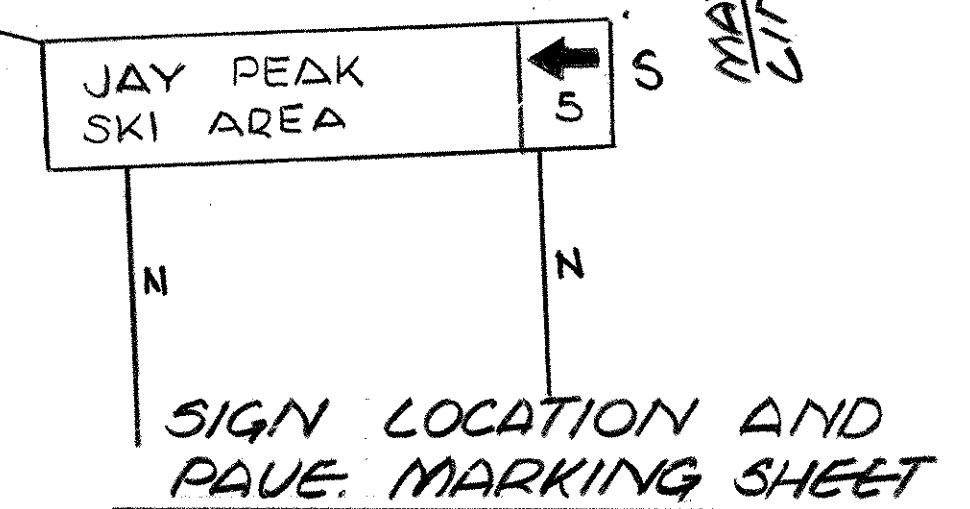
TEMPORARY 4" REFLECTORIZED WHITE LINES  
(FINAL COURSE ONLY) EDGE LINES  
252+00 - 268+00 12' LT. & RT.

(NON FEDERAL PARTICIPATION)  
TRAVEL INFORMATION SIGNS  
REMOVE FROM 257+38 RT. RESET @ 257+50 RT.



REMOVING SIGNS  
259+60 RT. (1)

NOTE: REMOVE ALL EXISTING SIGNS UNLESS OTHERWISE NOTED  
TYPE "A" SIGN REMOVAL  
CENTERLINE MARKINGS (DOUBLE YELLOW LINE) SHALL BE  
APPLIED USING TEMPORARY MARKINGS ON EACH  
PAVEMENT COURSE. QUANTITIES REFLECT THREE APPLICATIONS



SCALE: 50 FEET

SURVEYED BY	DATE
DRAWN BY CCL/GAS	DATE 08-85
TRACED BY TJB/REM	DATE 08-85
TOWN TROY, VERMONT	
ROUTE 101	
PROJ. RS NO. 0311(1)	
SHEET 97 OF 229	