

JAY, VT	7
NORTH TROY, VT	7
GRANBY, QUE.	
NEWPORT, VT	10
SHERBROOKE, QUE.	

**DURABLE 4" REFLECTORIZED YELLOW
(DOUBLE SOLID LINE)**

110+53	-	111+92	2L
112+43	-	114+00	2L
S.L. 20+39	-	21+00	2L
S.L. 30+57	-	31+45	2L

DURABLE 24"

110+55	
S.L. 20+58	
S.L. 30+37	
S.L. 31+45	

STOP BARS


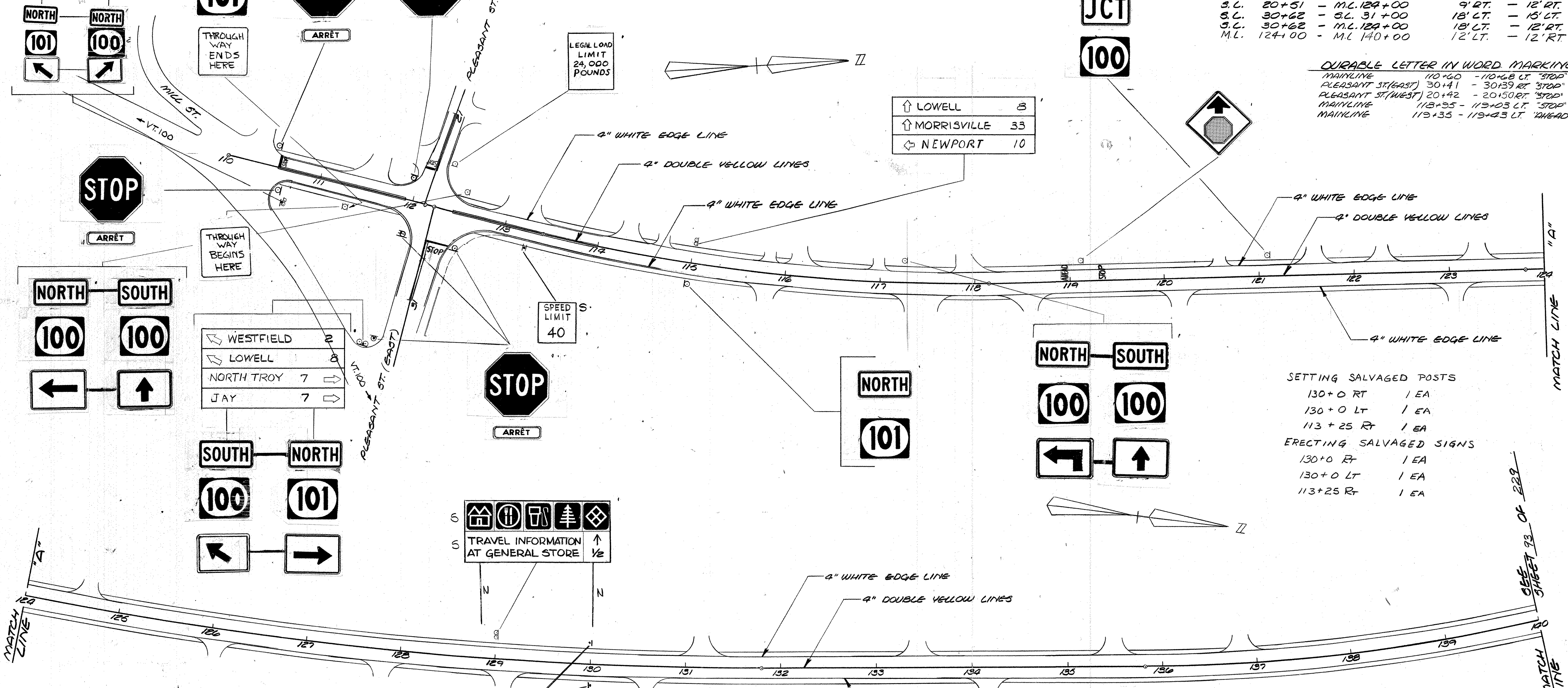
2'	-	12' LT.
2'	-	10' LT.
2'	-	16' LT.
2'	-	15' RT.

**TEMPORARY 4" REFLECTORIZED WHITE LINES
(FINAL COURSE ONLY) EDGE LINES**

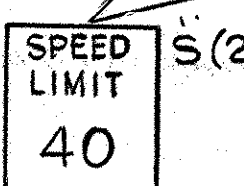
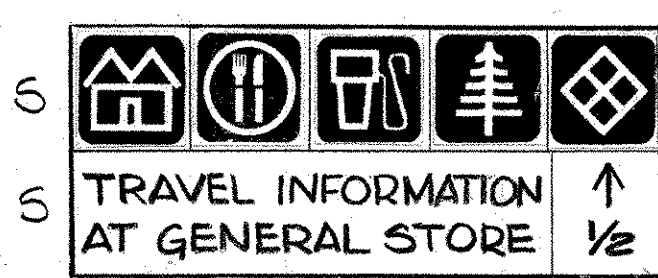

110+53	-	111+73	12' LT.
110+51	-	111+73	36' RT. - 12' RT.
M.L. 111+73	-	S.L. 20+43	11' LT. - 9' LT.
S.L. 20+43	-	21+00	9' LT.
M.L. 111+73	-	S.L. 30+48	12' RT. - 12' RT.
S.L. 30+48	-	31+00	14' RT. - 16' RT.
S.L. 20+51	-	21+00	9' RT. - 9' RT.
S.L. 20+51	-	M.L. 129+00	9' RT. - 12' RT.
S.L. 30+62	-	S.L. 31+00	18' LT. - 15' LT.
S.L. 30+62	-	M.L. 129+00	18' LT. - 12' RT.
M.L. 124+00	-	M.L. 140+00	12' LT. - 12' RT.

DURABLE LETTER IN WORD MARKING

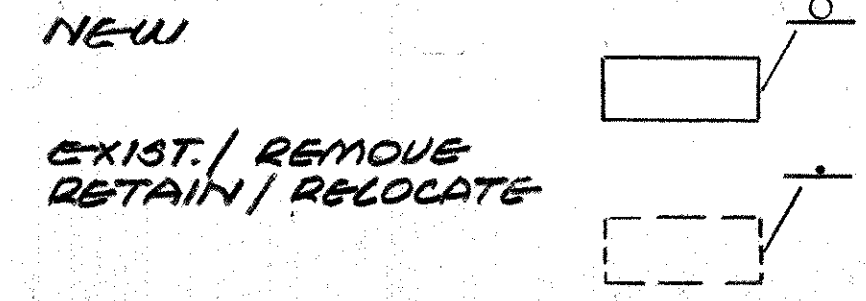
MAINLINE	110+60	-	110+68 LT. "STOP"
PLEASANT ST.(EAST)	30+41	-	30+39 RT. "STOP"
PLEASANT ST.(WEST)	20+42	-	20+50 RT. "STOP"
MAINLINE	113+35	-	113+43 LT. "AHEAD"



WESTFIELD	2
LOWELL	7
NORTH TROY	7
JAY	7



LEGEND



(NON FEDERAL PARTICIPATION)
TRAVEL INFORMATION SIGNS
REMOVE FROM 128+87 LT. RESET @ 129+00 LT.

TEMPORARY 4" REFLECTORIZED YELLOW
(DOUBLE SOLID LINE)
114+00 - 140+00

NOTE: CENTERLINE MARKINGS (DOUBLE YELLOW LINE) SHALL BE APPLIED USING TEMPORARY MARKINGS ON EACH PAVEMENT COURSE. QUANTITIES REFLECT THREE APPLICATIONS.

SCALE: 50 FEET

- SETTING SALVAGED POSTS
- 130+0 RT 1 EA
 - 130+0 LT 1 EA
 - 113+25 RT 1 EA
- ERECTING SALVAGED SIGNS
- 130+0 RT 1 EA
 - 130+0 LT 1 EA
 - 113+25 RT 1 EA

NOTE: FOR EXIST. SIGNS SEE SHEET 92 OF 229.

SIGN LOCATION AND PAVE. MARKING SHEET

SURVEYED BY	DATE
DRAWN BY	DATE 08-85
TRACED BY	DATE 08-85
TOWN	TROY, VERMONT
ROUTE	ROUTE 101
PROJ. NO.	NO. 0311(1)
SHEET	SHEET 93 OF 229