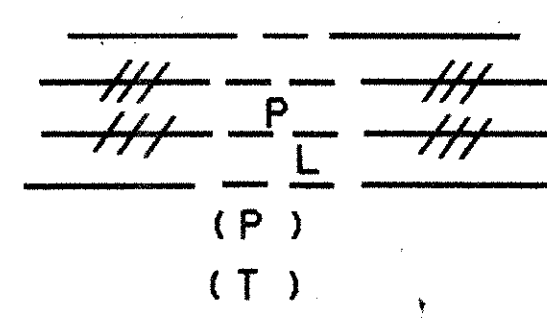
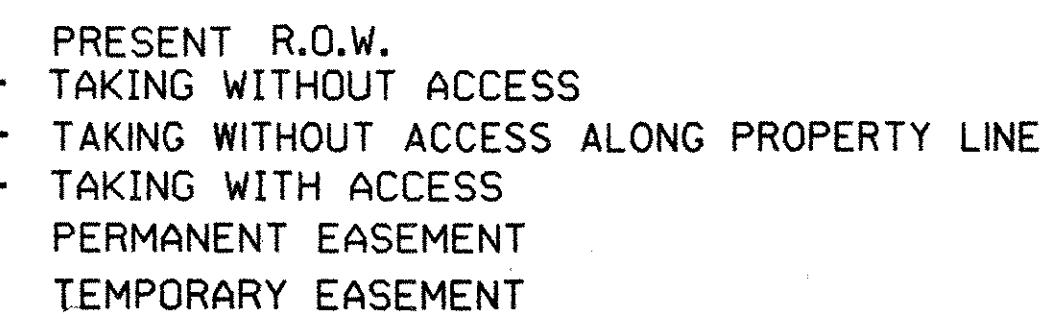


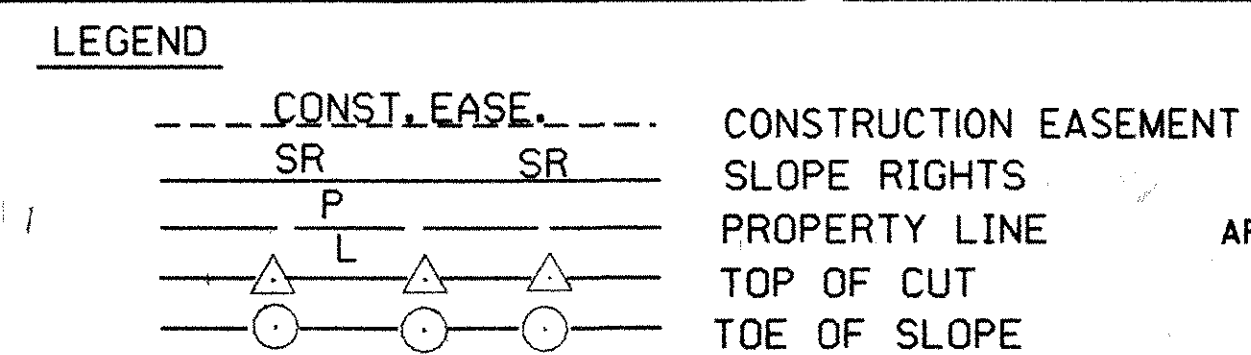
**STATE OF VERMONT
AGENCY OF TRANSPORTATION
RIGHT OF WAY PLANS
DETAIL SHEET**

TABLE OF PROJECT PROPERTY ACQUISITION

PARCEL NO.	GRANTOR	SHEET NO.	BEGINNING STATION	ENDING STATION	TAKING	REM.	RIGHTS	TITLE TAKEN	DATE	TOWN OR CITY RECORDED	BK.	PG.	REMARKS	REVISION NO.	SHEET	DESCRIPTION OF REVISION	DATE	MADE BY	APPROVED BY		
60C	STARR, VIRGIL E. & LINDA D. CONT. FROM SHEET 34	49, 50	305+93 RT. 305+92 RT.	317+48 RT. 307+00 RT.	0.71A±	8.23A±	CONST. EASE. (T) 0.02A± SLOPE (T) 0.01A± CONST. EASE. (T) 0.01A± DRAINAGE (P) DRIVE (T) DIT. & DR. (P) DRIVE (T) DRIVE (T)						1000 S.F.± 275 S.F.± 630 S.F.± 12' GRAVEL MM 0385 16' GRAVEL MM 0380 12' GRAVEL MM 0394								
60D		49, 50	305+95 RT. 305+95 RT.	317+47 RT. 312+25 RT.	0.66A±		ALL R. T. & I. (T) RESET						EXISTING VT. RTE. 101 R.O.W. FENCE D-33								

DR. RT.- DRAINAGE RIGHT
DIT. RT.- DITCHING RIGHT
CH. RT.- CHANNEL RT.
DRIVE RT.- DRIVE RIGHT
CUL. RT.- CULVERT RIGHT
ⓓ- DEMOLITION OR REMOVAL
W- WATER SOURCES


 PRESENT R.O.W.
TAKING WITHOUT ACCESS
TAKING WITHOUT ACCESS ALONG PROPERTY LINE

 TAKING WITH ACCESS
PERMANENT EASEMENT
TEMPORARY EASEMENT

LEGEND

 CONSTRUCTION EASEMENT
SLOPE RIGHTS
PROPERTY LINE
TOP OF CUT
TOE OF SLOPE

APPROVED: LAWRENCE BLISS, L.S. DATE: 3-10-87
AGENT D, PLANS & TITLES

R. O. W. PLANS

TROY
RS 0311(1)
SHEET 35 OF 50

Sheet 52 of 229 shts.