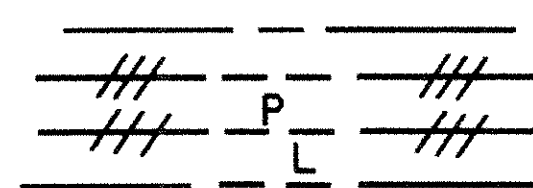



**STATE OF VERMONT
AGENCY OF TRANSPORTATION
RIGHT OF WAY PLANS
DETAIL SHEET**

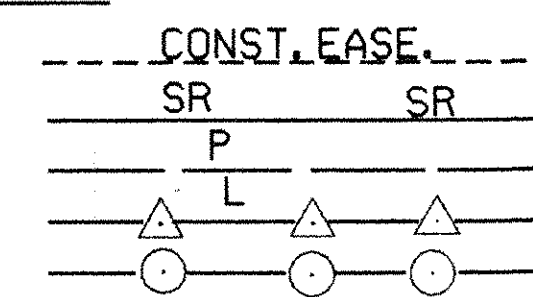
TABLE OF PROJECT PROPERTY ACQUISITION

PARCEL NO.	GRANTOR	SHEET NO.	BEGINNING STATION	ENDING STATION	TAKING	REM.	RIGHTS	TITLE TAKEN	DATE	TOWN OR CITY RECORDED	BK.	PG.	REMARKS	REVISION NO.	SHEET	DESCRIPTION OF REVISION	DATE	MADE BY	APPROVED BY	
53A	LETOURNEAU, RICHARD & DEBRA	48, 49	288+61 LT. 288+60 LT. 288+63 LT. 288+65 LT. 288+90 LT. 289+50 LT. 293+45 LT. 294+65 LT. 295+30 LT. 296+68 LT. 297+00 LT. 297+10 LT. 298+40 LT. 300+15 LT. 300+50 LT. 301+50 LT. 301+80 LT.	302+88 LT. 295+10 LT. 295+12 LT. 293+00 LT. 296+90 LT. 298+00 LT. 302+00 LT. 302+85 LT. 301+00 LT. 302+25 LT. 302+85 LT.	0.37A±	64.75A±	CONST. EASE (T) 0.15A± REMOVE & RESET (T) RESET (T) DITCH (P) SLOPE (P) 0.07A± DITCH (P) SLOPE (P) 0.01A± CULVERT (P) DRIVE (T) SLOPE (P) 0.01A± REMOVE & RESET (T) CONST. EASE. (T) 0.06A± SLOPE (T) 0.01A± SLOPE (T) 0.01A± REMOVE & RESET (T)	WD		TROY			FENCE FENCE D-34 2860 S.F.± 25' GRAVEL DRIVE MM 0351 425 S.F.± 16' GRAVEL MM 0355 652 S.F.± FENCE D-35 2600 S.F.± 50 S.F.± 50 S.F.± FENCE							
53B		48, 49	288+65 RT. 288+65 RT. 288+91 RT. 289+00 RT. 289+18 RT. 296+88 RT. 297+22 RT. 300+07 RT. 300+50 RT. 303+77 RT. 305+15 RT. 305+40 RT. 305+45 RT.	305+95 RT. 292+35 RT. 292+00 RT. 300+00 RT. 297+60 RT. 300+80 RT. 305+92 RT. 305+95 RT.	1.09A±	18.74A±	CONST EASE. (T) 0.10A± CUL. DIT. & DR. (P) SLOPE (T) 0.04A± REMOVE & RESET (T) CONST. EASE. (T) 0.04A± SLOPE (T) 0.01A± CONST. EASE. (T) 0.01A± DIT. & DR. (P) CONST. EASE. (T) 0.05A± REMOVE & RESET (T) CUL. DIT. & DR. (P) RESET (T)						1600 S.F.± FENCE 1570 S.F.± 84 S.F.± 490 S.F.± 2275 S.F.± FENCE FENCE D-43							
53C		48, 49	288+63 LT. 289+20 RT.	305+95 RT. 305+12 RT.	1.82A±		ALL R.T. & I. RESET (T)						EXISTING VT. RTE. 101 R.O.W. FENCE D-36							

DR. RT.- DRAINAGE RIGHT
DIT. RT.- DITCHING RIGHT
CH. RT.- CHANNEL RT.
DRIVE RT.- DRIVE RIGHT
CUL. RT.- CULVERT RIGHT
(D)- DEMOLITION OR REMOVAL
(W)- WATER SOURCES


 PRESENT R.O.W.
TAKING WITHOUT ACCESS
TAKING WITHOUT ACCESS ALONG PROPERTY LINE

 TAKING WITH ACCESS
PERMANENT EASEMENT
TEMPORARY EASEMENT

LEGEND


 CONSTRUCTION EASEMENT
SLOPE RIGHTS
PROPERTY LINE
TOP OF CUT
TOE OF SLOPE

APPROVED: LAWRENCE BLISS, L.S. DATE: 3-10-87
AGENT D, PLANS & TITLES

R. O. W. PLANS

TROY
RS 0311(1)
SHEET 31 OF 50